



Northfield Mountain Station
99 Millers Falls Road
Northfield, MA 01360
Ph: (413) 659-4489
Fax: (413) 659-4459
Email: john.howard@gdfsuezna.com

John S. Howard
Director FERC Hydro Compliance
Chief Dam Safety Engineer

April 15, 2014

Ramona Peters
Director
Tribal Historic Preservation Department
Mashpee Wampanoag Tribe
483 Great Neck Road South
Mashpee, MA 02649

Re: Federal Energy Regulatory Commission Relicensing of the Turners Falls Hydroelectric and Northfield Mountain Pumped Storage Project, (FERC Nos. 1889 and 2485)

Dear Ms. Peters:

By letter dated March 31, FirstLight notified you of the initiation of Phase IA archaeological surveys being conducted in connection with the Federal Energy Regulatory Commission (the Commission's) relicensing of FirstLight's Turners Falls Hydroelectric and Northfield Mountain Pumped Storage Projects on the Connecticut River in Franklin County, Massachusetts, Cheshire County, New Hampshire, and Windham County, Vermont. We attached maps depicting each Project's proposed Area of Potential Effect (APE), which had been included as figures in Study No. 3.7.1 of FirstLight's Revised Study Plan, dated August 14, 2013. We are sending this letter to provide maps depicting the final APE for each Project. See Figure Nos. 3.7.2-1 through 3.7.2-6.

If you would like additional information about the archaeological investigations, including the APE, please contact Tim Sara at TRC by phone at 301-306-6981 or by email at TSara@trcsolutions.com at your earliest convenience.

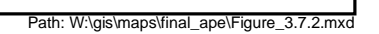
Sincerely,

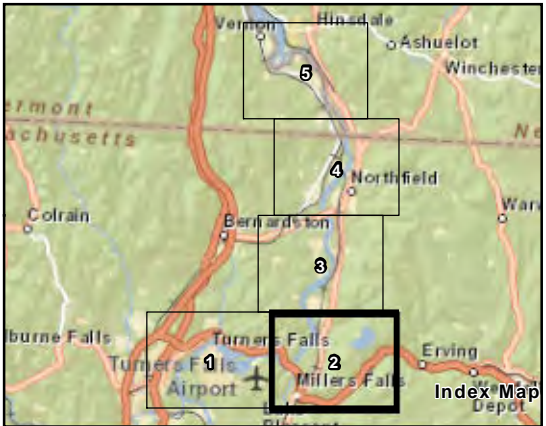
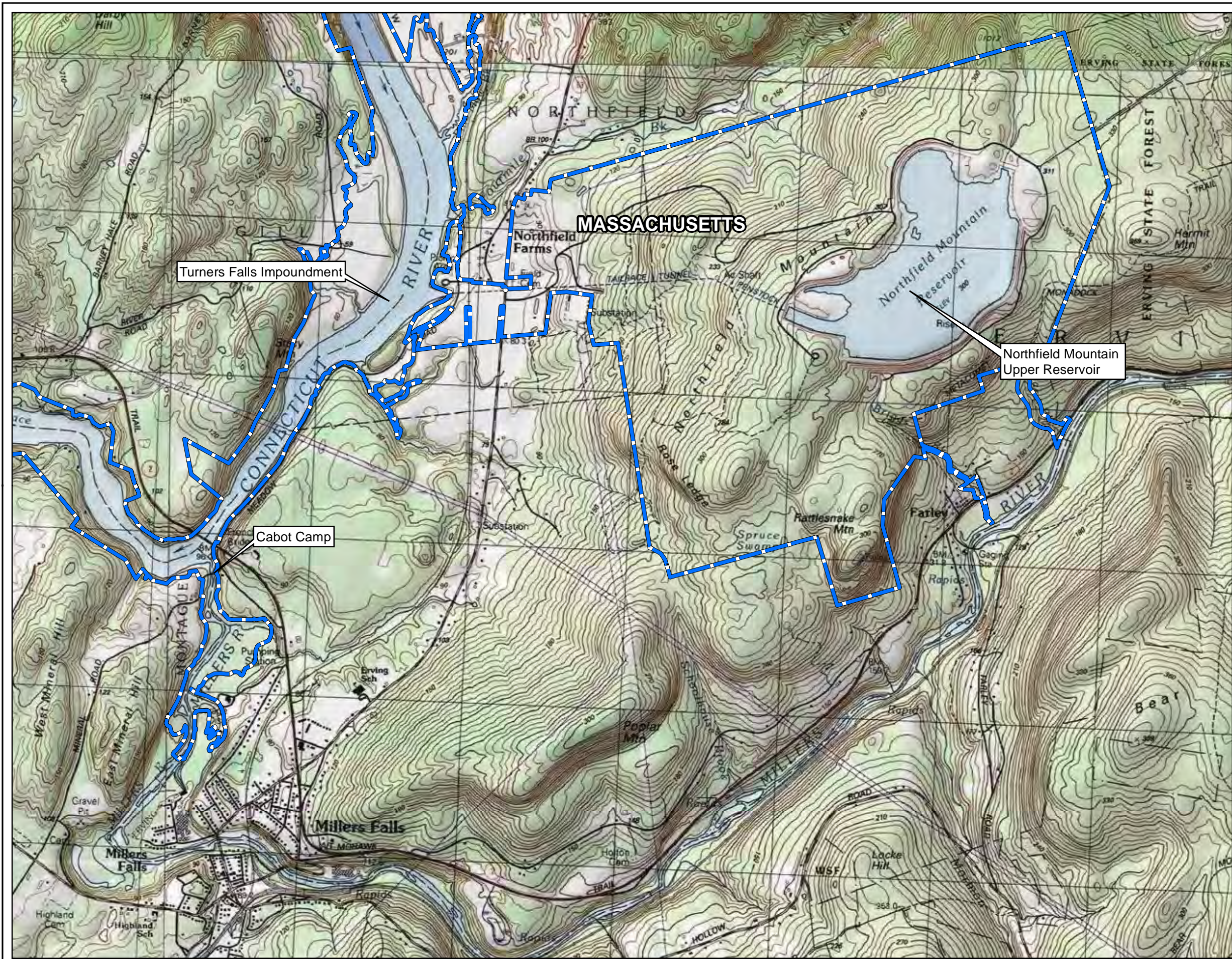
A handwritten signature in black ink, appearing to read "John Howard", written in a cursive style.

John Howard

Cc: Federal Energy Regulatory Commission
Massachusetts Historical Commission

Encl.







**FIRSTLIGHT POWER RESOURCES
FINAL AREA OF POTENTIAL EFFECT**

**Figure 3.7.2-2
(Archaeology & Historic Structures)**

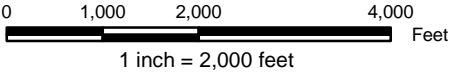
Legend

 Final Area of Potential Effect*

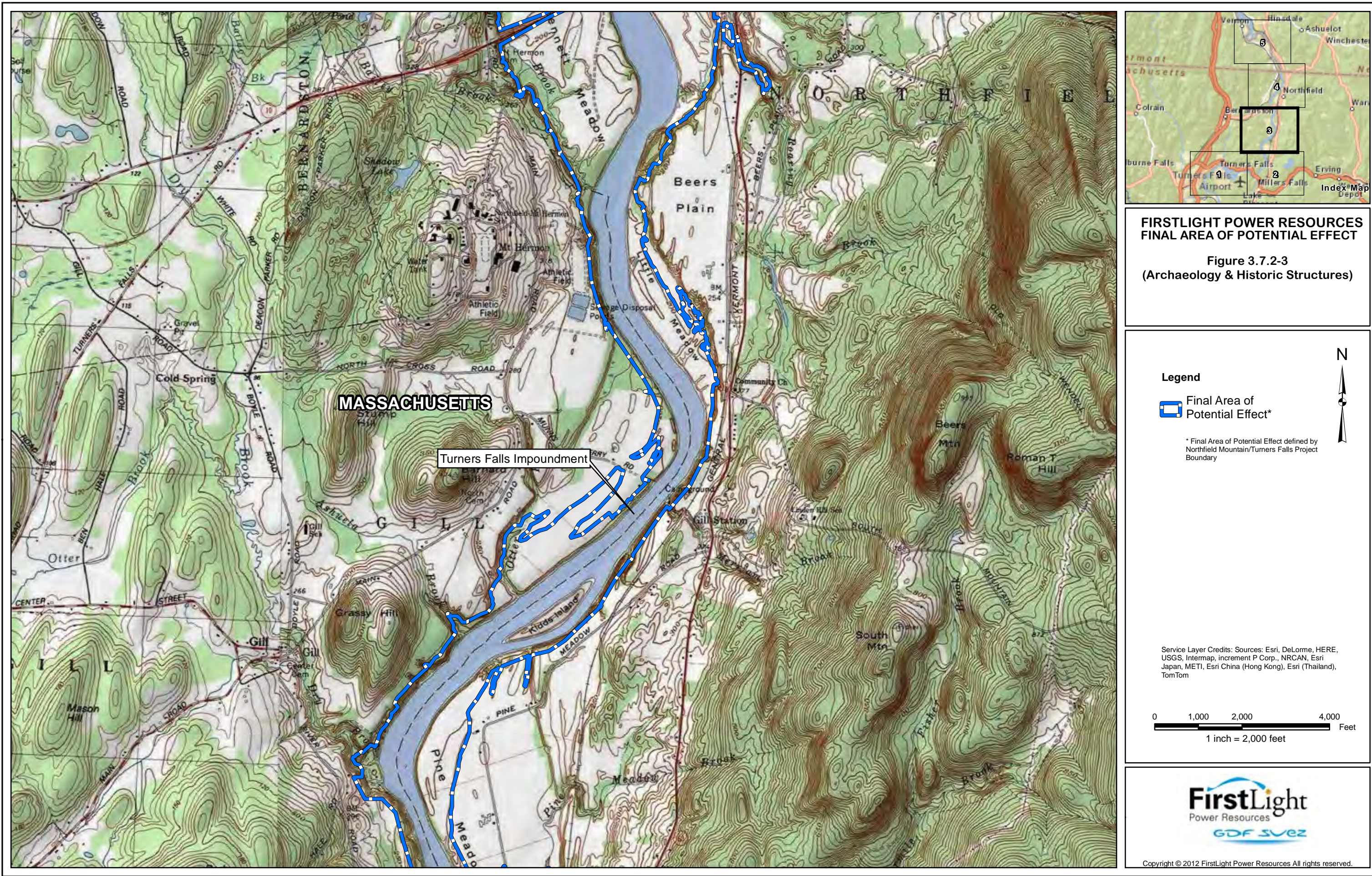
* Final Area of Potential Effect defined by Northfield Mountain/Turners Falls Project Boundary

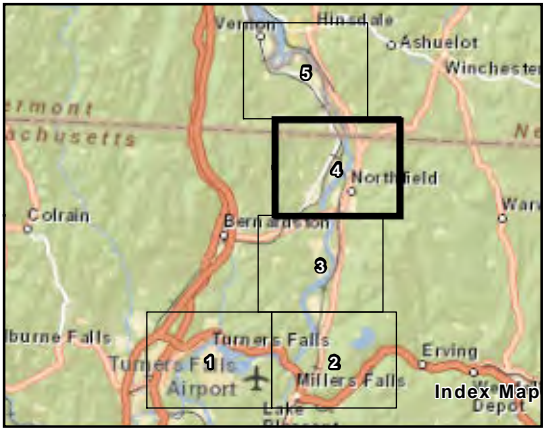


Service Layer Credits: Sources: Esri, DeLorme, HERE, USGS, Intermap, increment P Corp., NRCAN, Esri Japan, METI, Esri China (Hong Kong), Esri (Thailand), TomTom



Copyright © 2012 FirstLight Power Resources All rights reserved.






**FIRSTLIGHT POWER RESOURCES
FINAL AREA OF POTENTIAL EFFECT**

**Figure 3.7.2-4
(Archaeology & Historic Structures)**

Legend

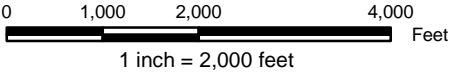
 Final Area of Potential Effect*

* Final Area of Potential Effect defined by Northfield Mountain/Turners Falls Project Boundary

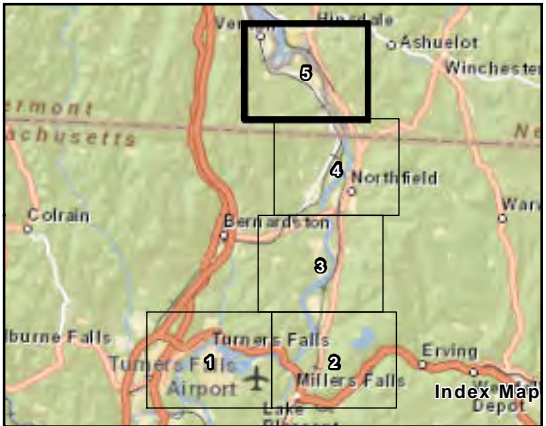
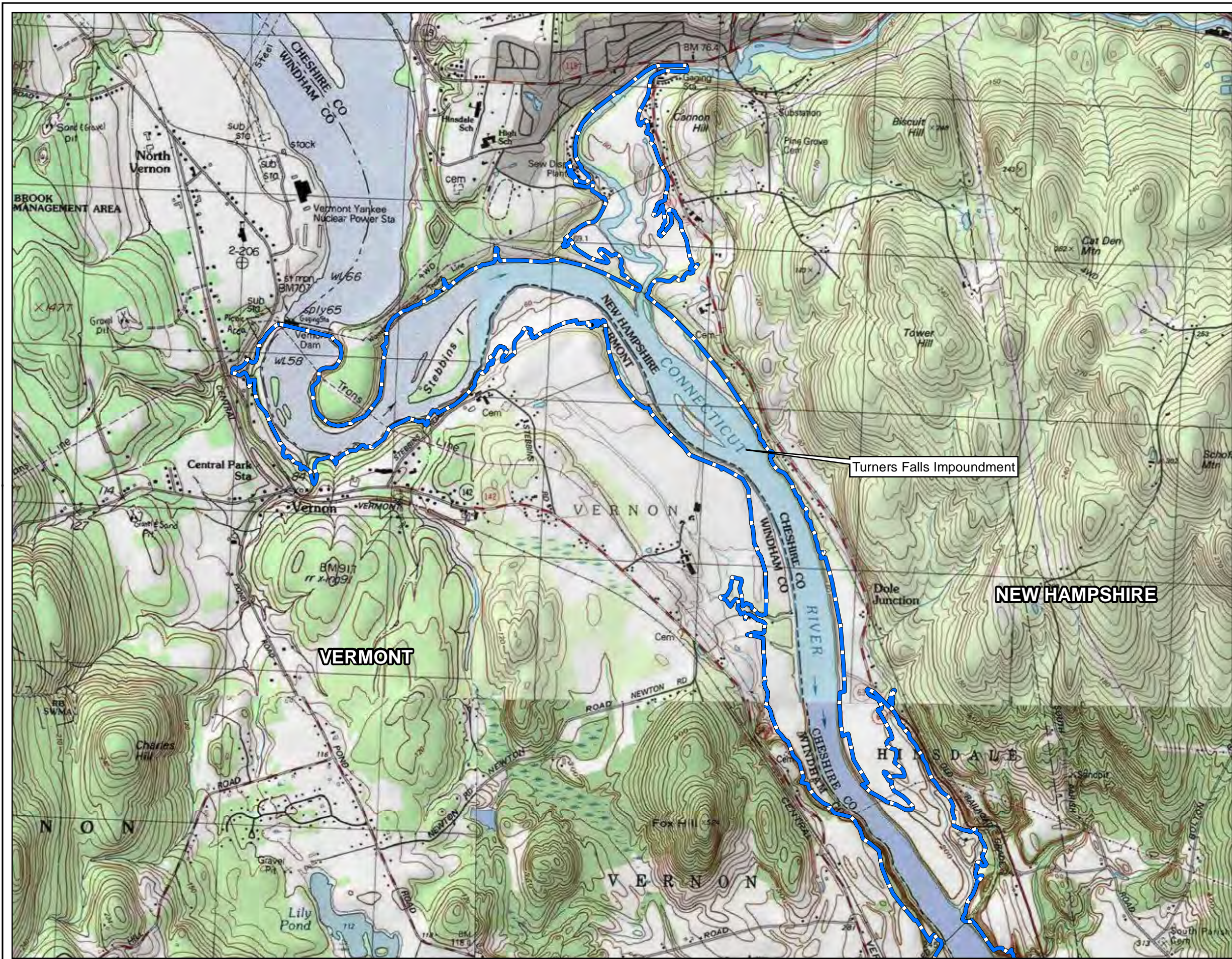
North Arrow

N

Service Layer Credits: Sources: Esri, DeLorme, HERE, USGS, Intermap, increment P Corp., NRCAN, Esri Japan, METI, Esri China (Hong Kong), Esri (Thailand), TomTom




Copyright © 2012 FirstLight Power Resources All rights reserved.



**FIRSTLIGHT POWER RESOURCES
FINAL AREA OF POTENTIAL EFFECT**

**Figure 3.7.2-5
(Archaeology & Historic Structures)**

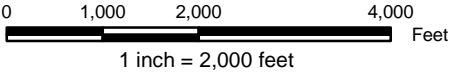
Legend

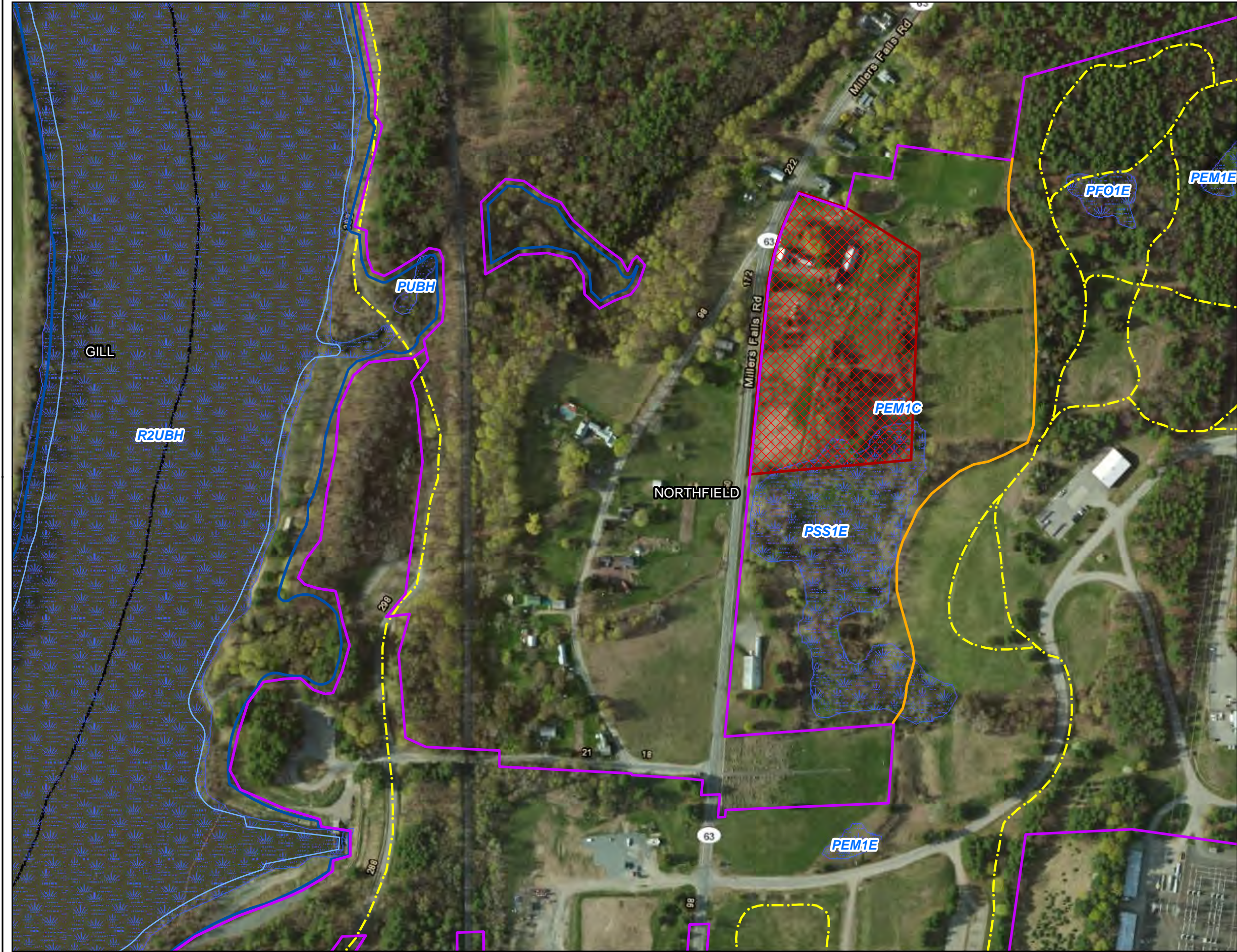
 Final Area of Potential Effect*

* Final Area of Potential Effect defined by Northfield Mountain/Turners Falls Project Boundary

N

Service Layer Credits: Sources: Esri, DeLorme, HERE, USGS, Intermap, increment P Corp., NRCAN, Esri Japan, METI, Esri China (Hong Kong), Esri (Thailand), TomTom

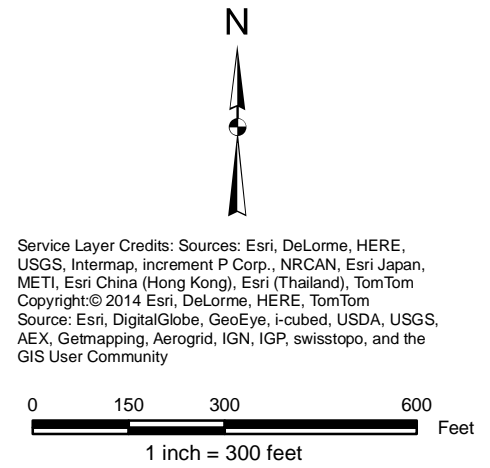




**FIRSTLIGHT POWER RESOURCES
FINAL AREA OF POTENTIAL EFFECT**

**Figure 3.7.2-6
(Fuller Farm Property Location)**

- Legend**
- Northfield/Turners Falls Project Boundary
 - Farm Property
 - Project Trail
 - Agricultural Buffer
 - Town Boundary
 - NWI Wetland
 - Water Elevation
 - Maximum
 - Minimum



Service Layer Credits: Sources: Esri, DeLorme, HERE, USGS, Intermap, increment P Corp., NRCAN, Esri Japan, METI, Esri China (Hong Kong), Esri (Thailand), TomTom
Copyright:© 2014 Esri, DeLorme, HERE, TomTom
Source: Esri, DigitalGlobe, GeoEye, i-cubed, USDA, USGS, AEX, Getmapping, Aerogrid, IGN, IGP, swisstopo, and the GIS User Community



Copyright © 2013 FirstLight Power Resources All rights reserved.



Northfield Mountain Station
99 Millers Falls Road
Northfield, MA 01360
Ph: (413) 659-4489
Fax: (413) 659-4459
Email: john.howard@gdfsuezna.com

John S. Howard
Director FERC Hydro Compliance
Chief Dam Safety Engineer

Via Certified Mail

April 15, 2014

Doug Harris
Narragansett Indian Tribal Historic Preservation Office
Narragansett Indian Tribe
Narragansett Indian Longhouse
4425-A South County Trail
Charlestown, RI 02813

Re: Federal Energy Regulatory Commission Relicensing of the Turners Falls Hydroelectric and Northfield Mountain Pumped Storage Project, (FERC Nos. 1889 and 2485)

Dear Doug:

By letter dated March 31, FirstLight notified you of the initiation of Phase IA archaeological surveys being conducted in connection with the Federal Energy Regulatory Commission (the Commission's) relicensing of FirstLight's Turners Falls Hydroelectric and Northfield Mountain Pumped Storage Projects on the Connecticut River in Franklin County, Massachusetts, Cheshire County, New Hampshire, and Windham County, Vermont. We attached maps depicting each Project's proposed Area of Potential Effect (APE), which had been included as figures in Study No. 3.7.1 of FirstLight's Revised Study Plan, dated August 14, 2013. We are sending this letter to provide maps depicting the final APE for each Project. See Figure Nos. 3.7.2-1 through 3.7.2-6.

If you would like to discuss the Phase IA archaeological survey or the Traditional Cultural Properties study, please do not hesitate to contact me.

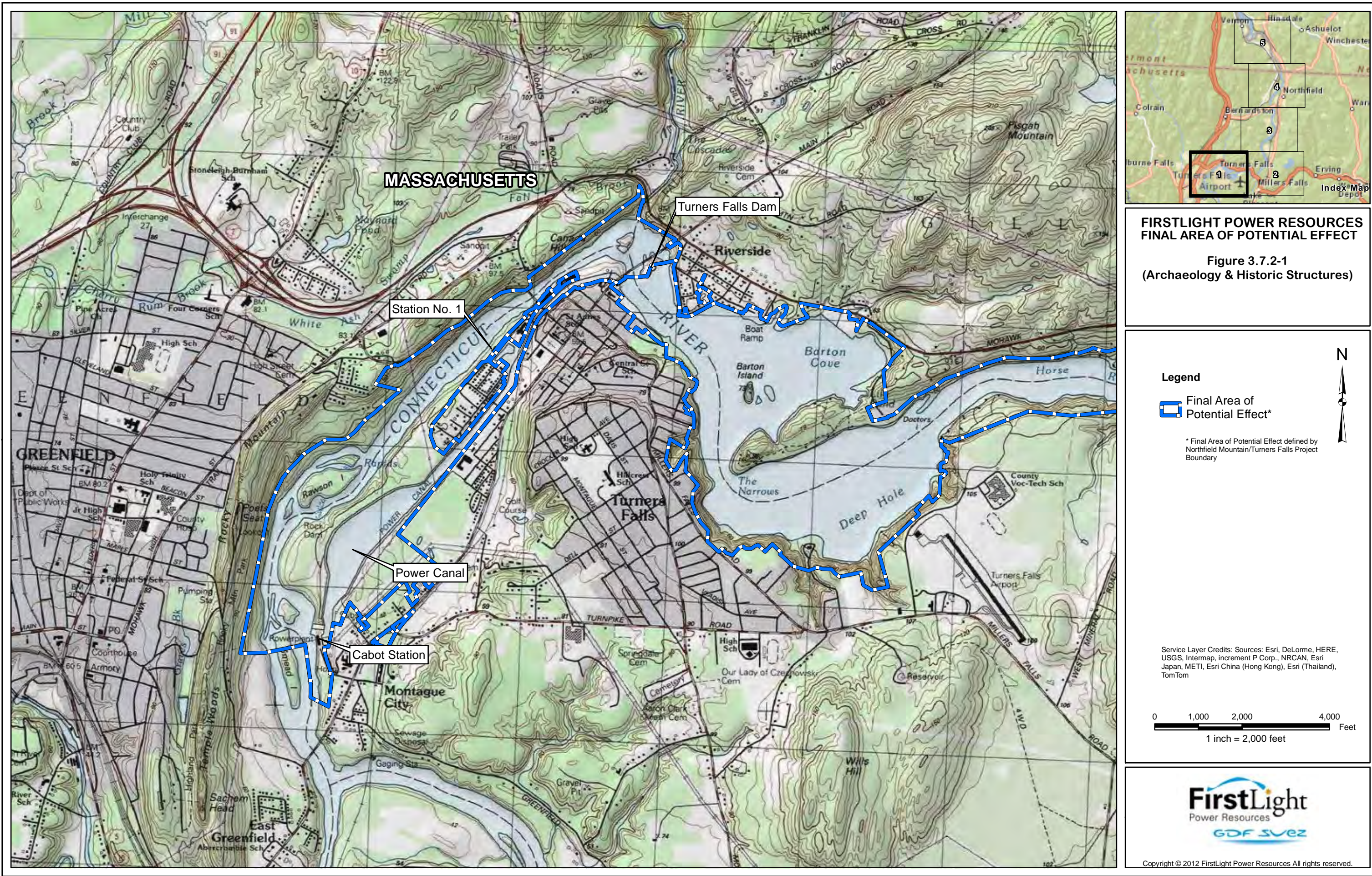
Sincerely,

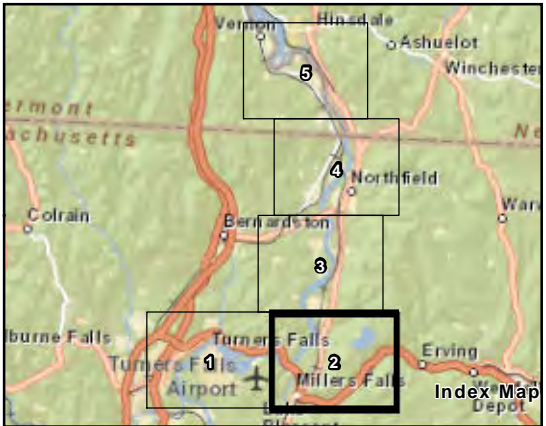
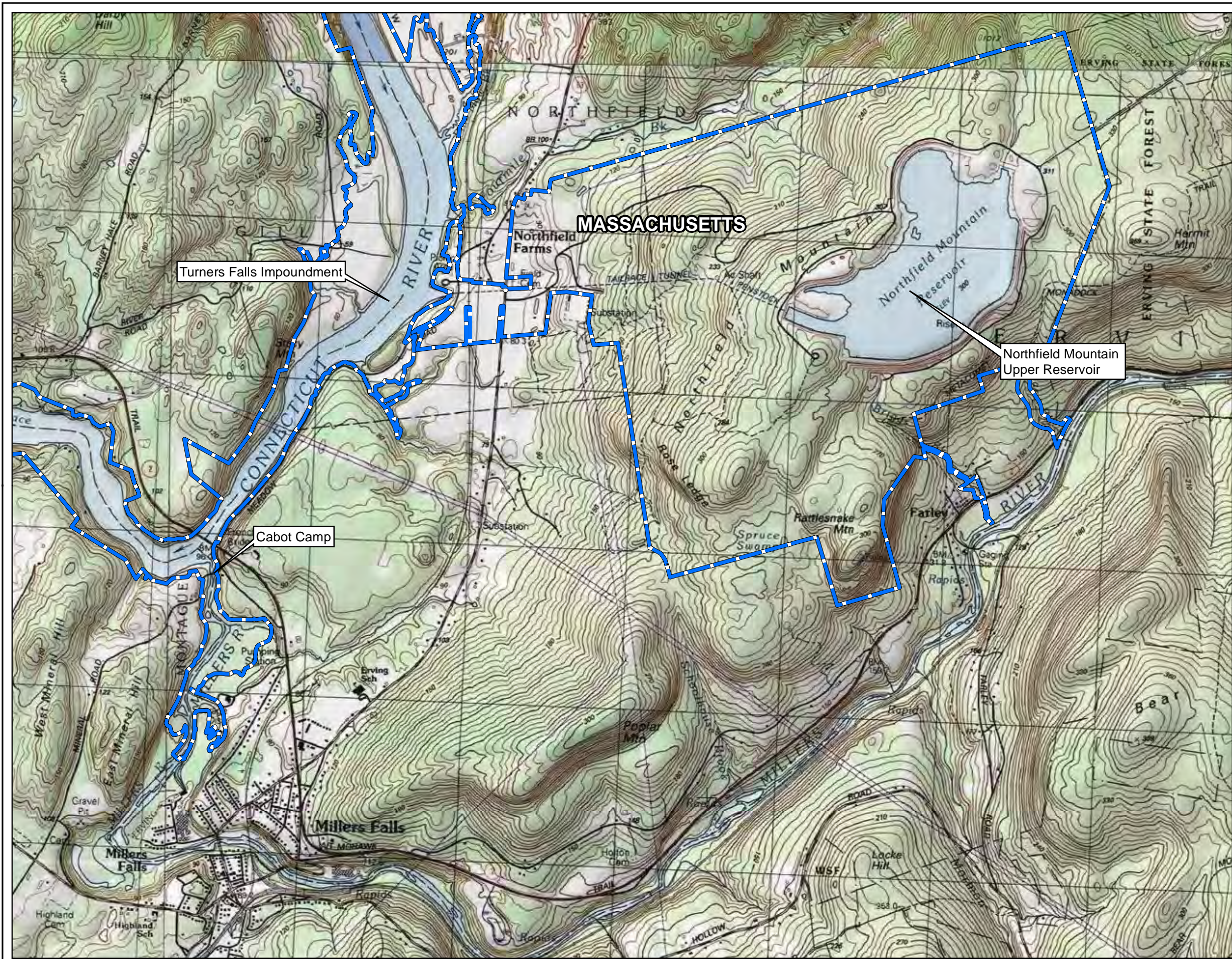
A handwritten signature in black ink, appearing to read "John Howard", is written over a light blue horizontal line.

John Howard

Cc: Kimberly Bose, Secretary, FERC (filed electronically)
Massachusetts Historical Commission
New Hampshire Division of Historical Resources
Vermont Division for Historic Preservation
John Ragonese, TransCanada

Encl.







**FIRSTLIGHT POWER RESOURCES
FINAL AREA OF POTENTIAL EFFECT**

**Figure 3.7.2-2
(Archaeology & Historic Structures)**

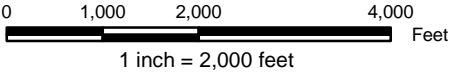
Legend

 Final Area of Potential Effect*

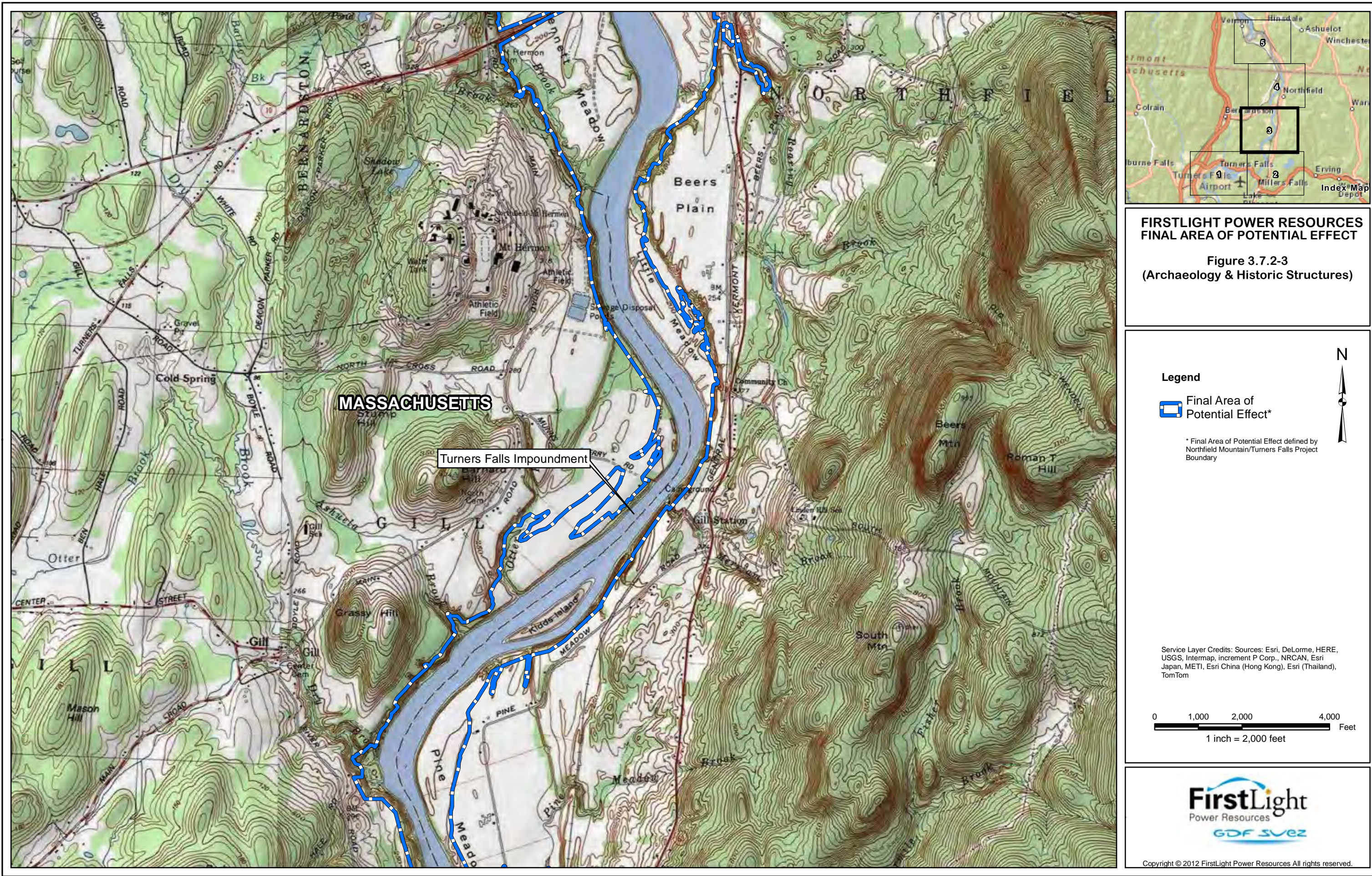
* Final Area of Potential Effect defined by Northfield Mountain/Turners Falls Project Boundary

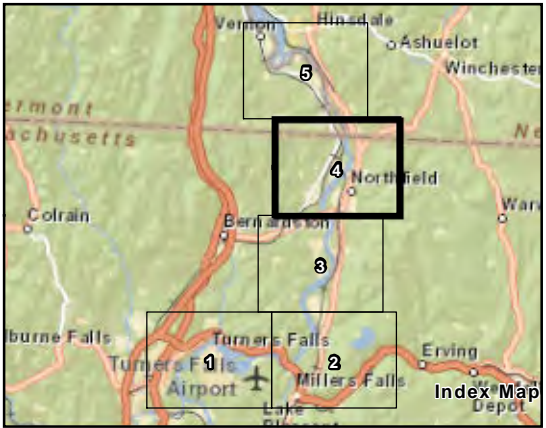
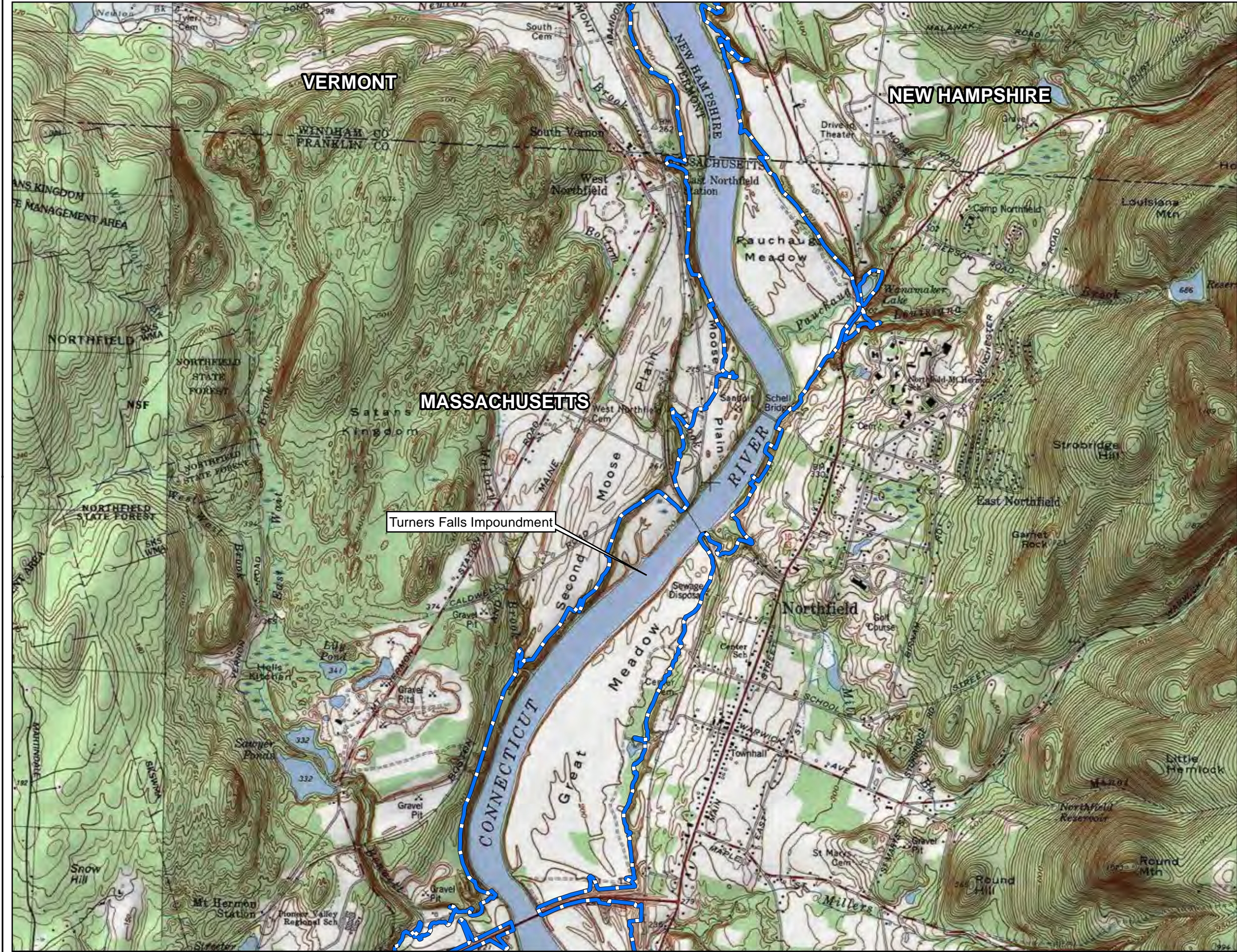


Service Layer Credits: Sources: Esri, DeLorme, HERE, USGS, Intermap, increment P Corp., NRCAN, Esri Japan, METI, Esri China (Hong Kong), Esri (Thailand), TomTom



Copyright © 2012 FirstLight Power Resources All rights reserved.






FIRSTLIGHT POWER RESOURCES
FINAL AREA OF POTENTIAL EFFECT

Figure 3.7.2-4
(Archaeology & Historic Structures)

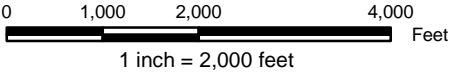
Legend

 Final Area of Potential Effect*

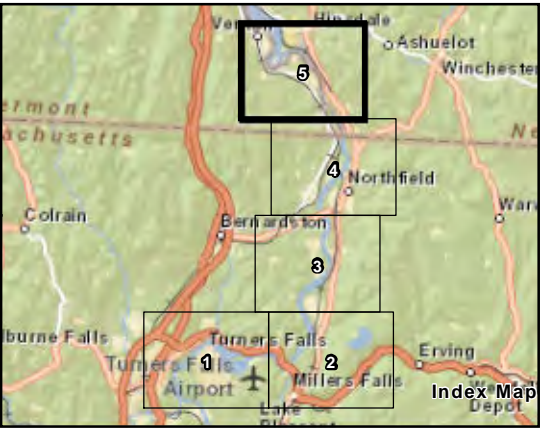
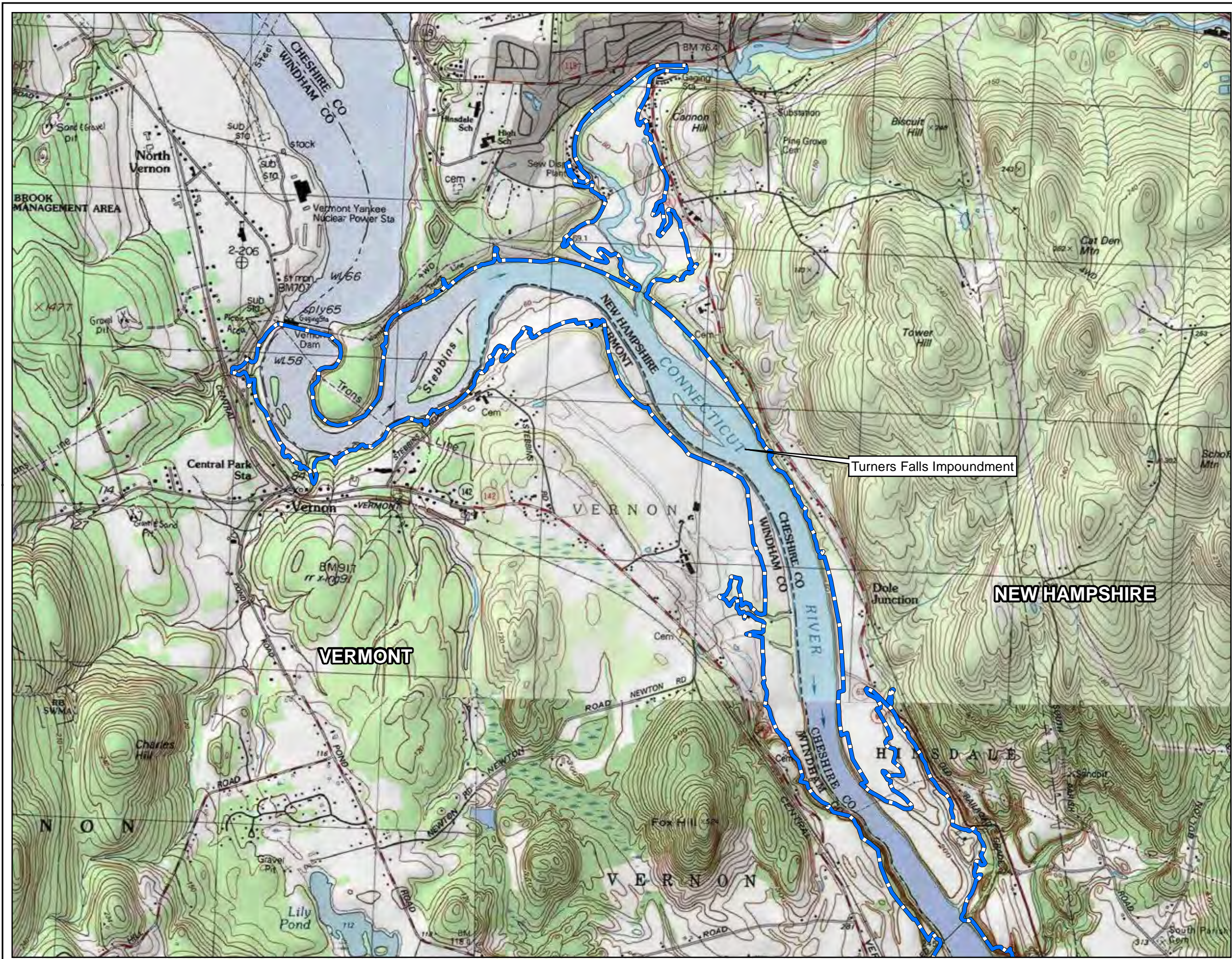
* Final Area of Potential Effect defined by Northfield Mountain/Turners Falls Project Boundary

N

Service Layer Credits: Sources: Esri, DeLorme, HERE, USGS, Intermap, increment P Corp., NRCAN, Esri Japan, METI, Esri China (Hong Kong), Esri (Thailand), TomTom



Copyright © 2012 FirstLight Power Resources All rights reserved.



FIRSTLIGHT POWER RESOURCES
FINAL AREA OF POTENTIAL EFFECT


Figure 3.7.2-5
(Archaeology & Historic Structures)

Legend

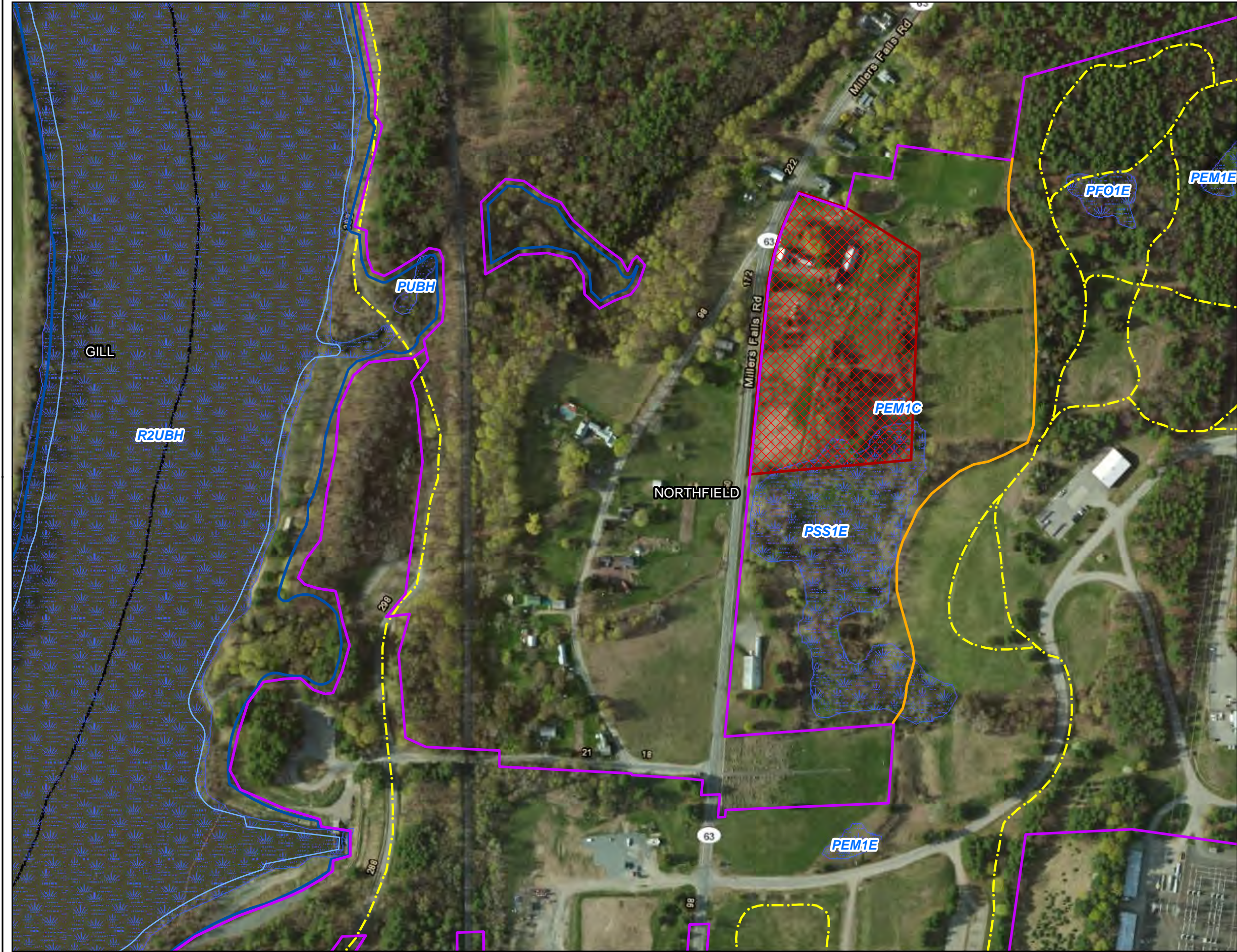
Final Area of Potential Effect*

* Final Area of Potential Effect defined by Northfield Mountain/Turners Falls Project Boundary

Service Layer Credits: Sources: Esri, DeLorme, HERE, USGS, Intermap, increment P Corp., NRCAN, Esri Japan, METI, Esri China (Hong Kong), Esri (Thailand), TomTom



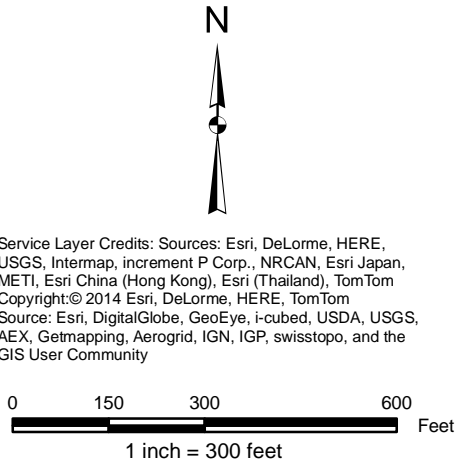
Copyright © 2012 FirstLight Power Resources All rights reserved.



FIRSTLIGHT POWER RESOURCES
FINAL AREA OF POTENTIAL EFFECT

Figure 3.7.2-6
(Fuller Farm Property Location)

- Legend**
- Northfield/Turners Falls Project Boundary
 - Farm Property
 - Project Trail
 - Agricultural Buffer
 - Town Boundary
 - NWI Wetland
 - Water Elevation
 - Maximum
 - Minimum



Service Layer Credits: Sources: Esri, DeLorme, HERE, USGS, Intermap, increment P Corp., NRCAN, Esri Japan, METI, Esri China (Hong Kong), Esri (Thailand), TomTom
Copyright:© 2014 Esri, DeLorme, HERE, TomTom
Source: Esri, DigitalGlobe, GeoEye, i-cubed, USDA, USGS, AEX, Getmapping, Aerogrid, IGN, IGP, swisstopo, and the GIS User Community



Copyright © 2013 FirstLight Power Resources All rights reserved.



Northfield Mountain Station
99 Millers Falls Road
Northfield, MA 01360
Ph: (413) 659-4489
Fax: (413) 659-4459
Email: john.howard@gdfsuezna.com

John S. Howard
Director FERC Hydro Compliance
Chief Dam Safety Engineer

Via Certified Mail

April 15, 2014

Joe Graveline
Nolumbeka Project
88 Columbus Avenue
Greenfield, MA 01301

Re: Federal Energy Regulatory Commission Relicensing of the Turners Falls Hydroelectric and Northfield Mountain Pumped Storage Project, (FERC Nos. 1889 and 2485)

Dear Joe :

By letter dated March 31, FirstLight notified you of the initiation of Phase IA archaeological surveys being conducted in connection with the Federal Energy Regulatory Commission (the Commission's) relicensing of FirstLight's Turners Falls Hydroelectric and Northfield Mountain Pumped Storage Projects on the Connecticut River in Franklin County, Massachusetts, Cheshire County, New Hampshire, and Windham County, Vermont. We attached maps depicting each Project's proposed Area of Potential Effect (APE), which had been included as figures in Study No. 3.7.1 of FirstLight's Revised Study Plan, dated August 14, 2013. We are sending this letter to provide maps depicting the final APE for each Project. See Figure Nos. 3.7.2-1 through 3.7.2-6.

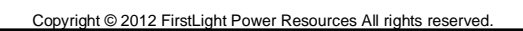
If you would like to discuss the Phase IA archaeological survey or the Traditional Cultural Properties study, please do not hesitate to contact me.

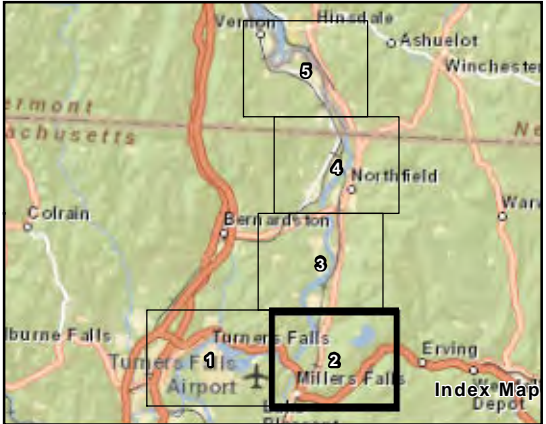
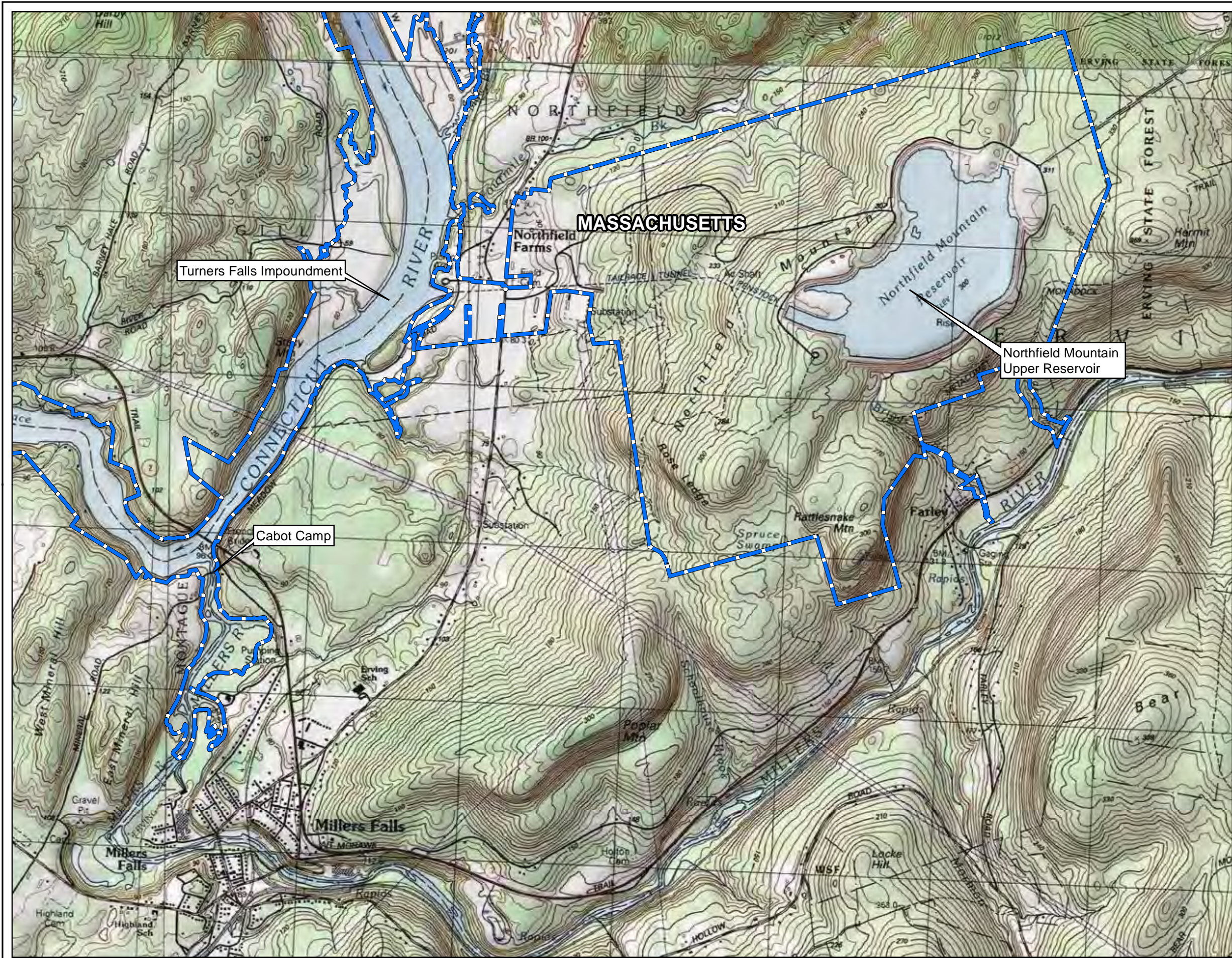
Sincerely,

A handwritten signature in black ink, appearing to read "John Howard", with a stylized, cursive script.

John Howard

Cc: Kimberly Bose, Secretary, FERC (filed electronically)
Massachusetts Historical Commission
New Hampshire Division of Historical Resources
Vermont Division for Historic Preservation
John Ragonese, TransCanada







**FIRSTLIGHT POWER RESOURCES
FINAL AREA OF POTENTIAL EFFECT**

**Figure 3.7.2-2
(Archaeology & Historic Structures)**

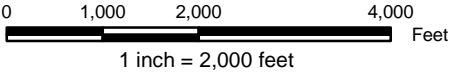
Legend

 Final Area of Potential Effect*

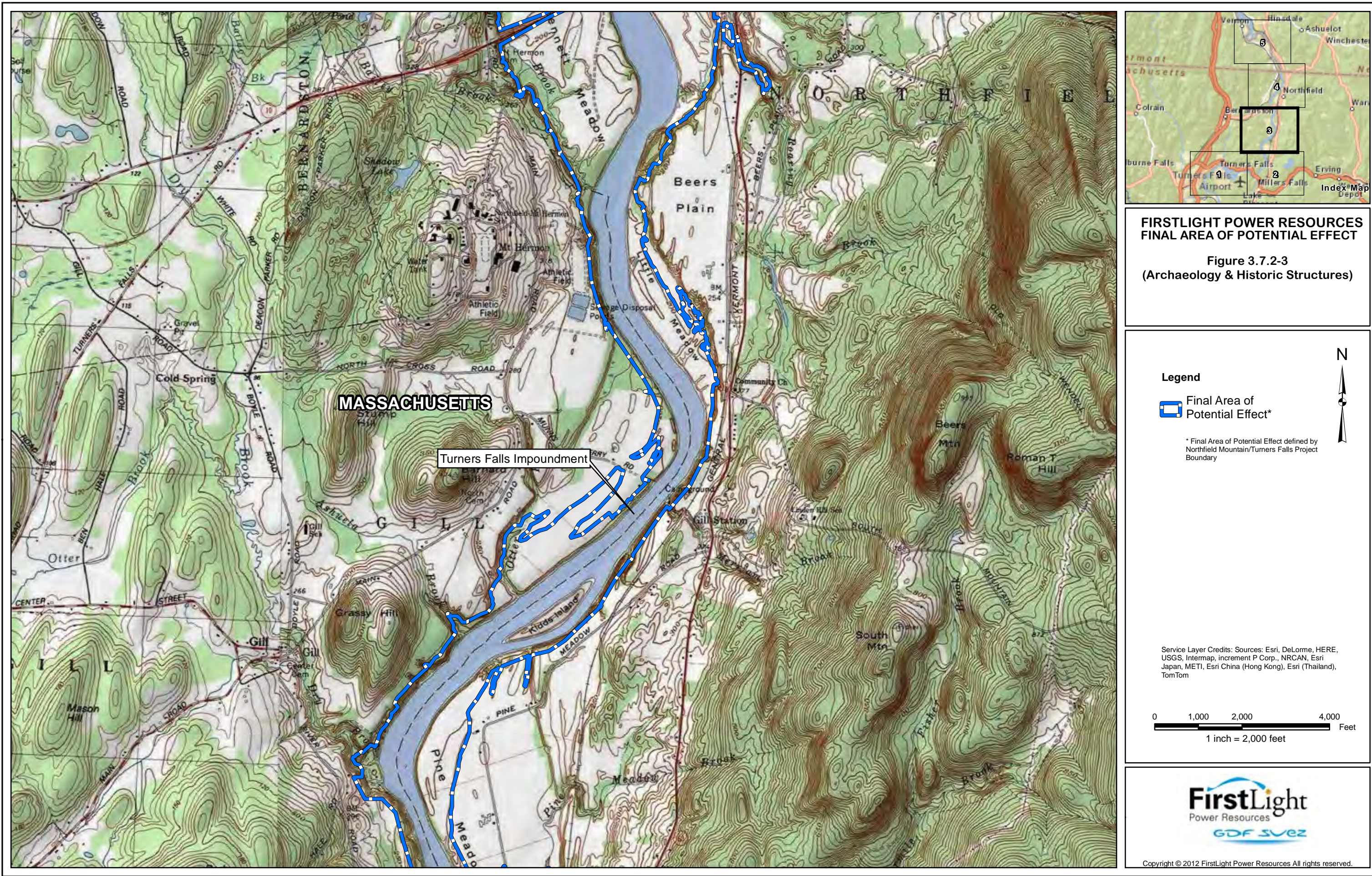
* Final Area of Potential Effect defined by Northfield Mountain/Turners Falls Project Boundary

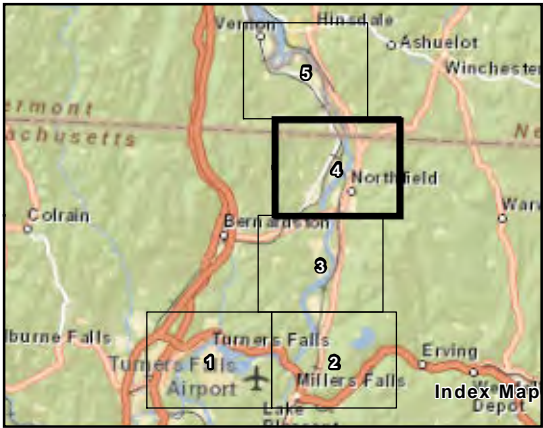


Service Layer Credits: Sources: Esri, DeLorme, HERE, USGS, Intermap, increment P Corp., NRCAN, Esri Japan, METI, Esri China (Hong Kong), Esri (Thailand), TomTom



Copyright © 2012 FirstLight Power Resources All rights reserved.






FIRSTLIGHT POWER RESOURCES
FINAL AREA OF POTENTIAL EFFECT

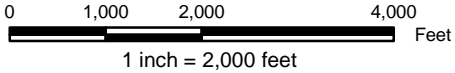
Figure 3.7.2-4
(Archaeology & Historic Structures)

Legend

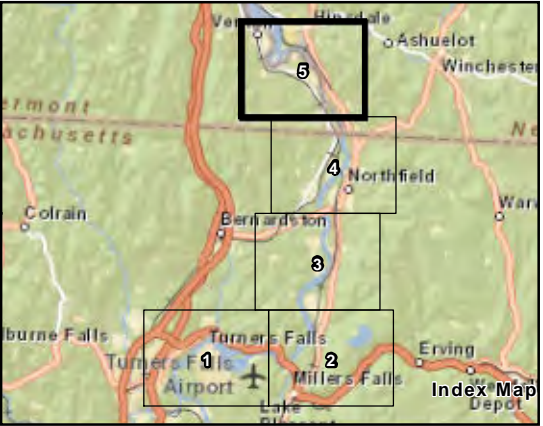
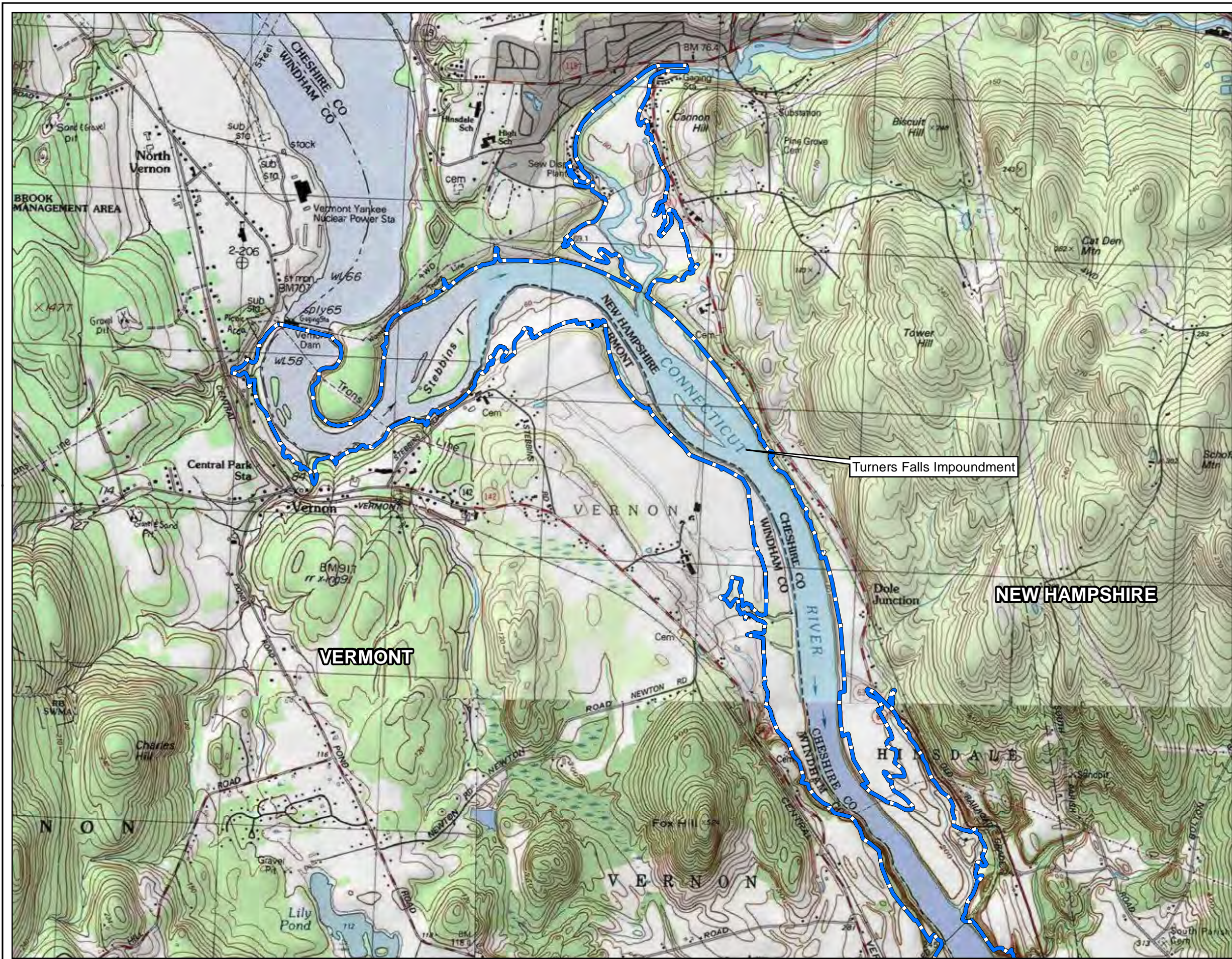
 Final Area of Potential Effect*

* Final Area of Potential Effect defined by Northfield Mountain/Turners Falls Project Boundary

Service Layer Credits: Sources: Esri, DeLorme, HERE, USGS, Intermap, increment P Corp., NRCAN, Esri Japan, METI, Esri China (Hong Kong), Esri (Thailand), TomTom



Copyright © 2012 FirstLight Power Resources All rights reserved.



**FIRSTLIGHT POWER RESOURCES
FINAL AREA OF POTENTIAL EFFECT**

**Figure 3.7.2-5
(Archaeology & Historic Structures)**

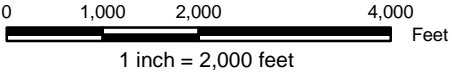
Legend

Final Area of Potential Effect*

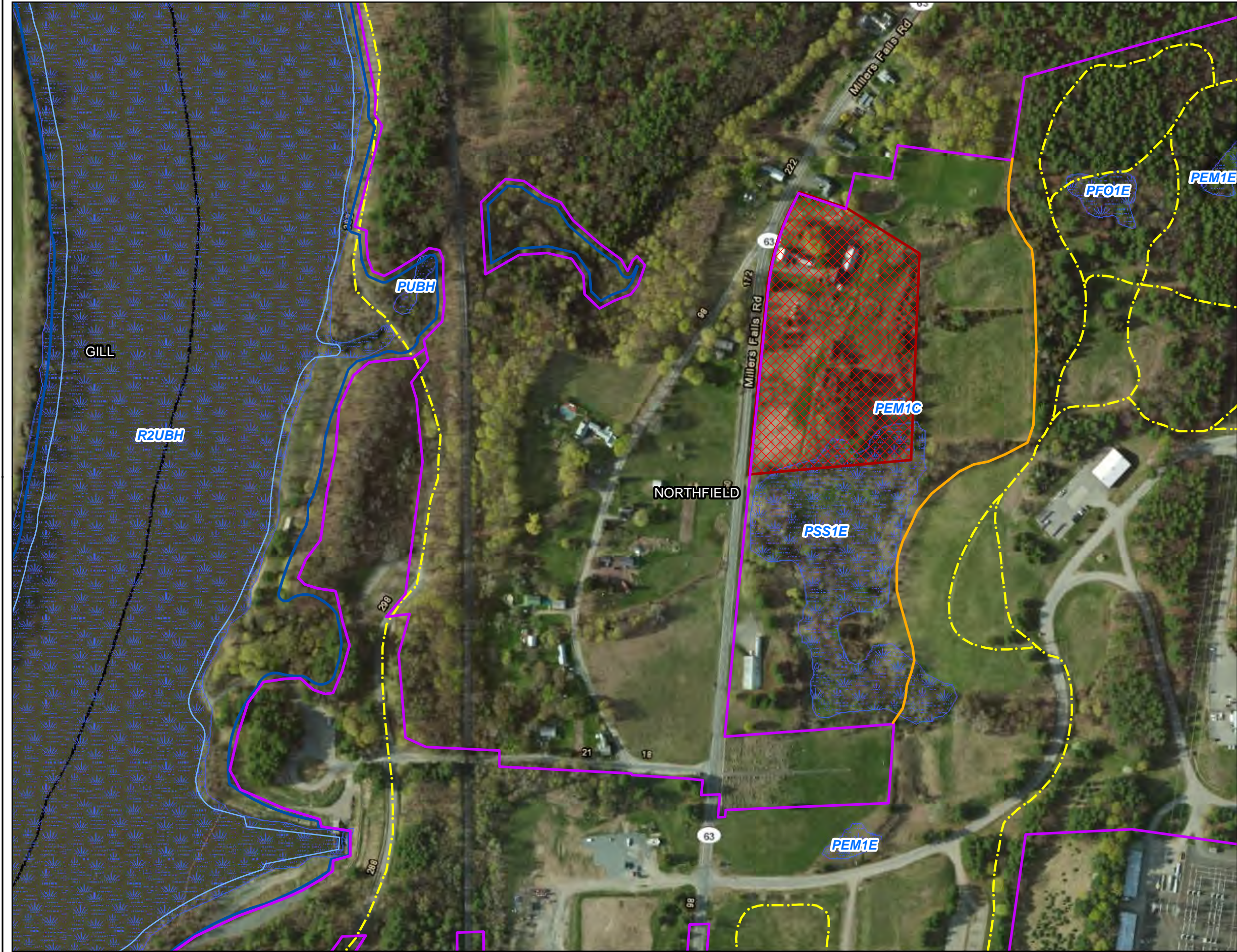
* Final Area of Potential Effect defined by Northfield Mountain/Turners Falls Project Boundary

N

Service Layer Credits: Sources: Esri, DeLorme, HERE, USGS, Intermap, increment P Corp., NRCAN, Esri Japan, METI, Esri China (Hong Kong), Esri (Thailand), TomTom



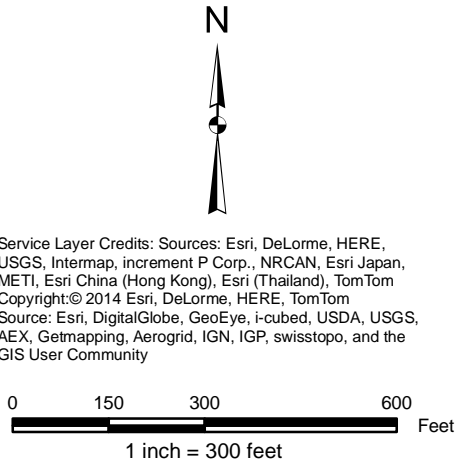
Copyright © 2012 FirstLight Power Resources All rights reserved.



**FIRSTLIGHT POWER RESOURCES
FINAL AREA OF POTENTIAL EFFECT**

**Figure 3.7.2-6
(Fuller Farm Property Location)**

- Legend**
- Northfield/Turners Falls Project Boundary
 - Farm Property
 - Project Trail
 - Agricultural Buffer
 - Town Boundary
 - NWI Wetland
 - Water Elevation
 - Maximum
 - Minimum



Service Layer Credits: Sources: Esri, DeLorme, HERE, USGS, Intermap, increment P Corp., NRCAN, Esri Japan, METI, Esri China (Hong Kong), Esri (Thailand), TomTom
Copyright:© 2014 Esri, DeLorme, HERE, TomTom
Source: Esri, DigitalGlobe, GeoEye, i-cubed, USDA, USGS, AEX, Getmapping, Aerogrid, IGN, IGP, swisstopo, and the GIS User Community



Copyright © 2013 FirstLight Power Resources All rights reserved.



Northfield Mountain Station
99 Millers Falls Road
Northfield, MA 01360
Ph: (413) 659-4489
Fax: (413) 659-4459
Email: john.howard@gdfsuezna.com

John S. Howard
Director FERC Hydro Compliance
Chief Dam Safety Engineer

April 15, 2014

Ms. Sherry White
Historic Preservation Officer
Stockbridge-Munsee Community
W13447 Camp 14 Rd
Bowler, WI 54416

Re: Federal Energy Regulatory Commission Relicensing of the Turners Falls Hydroelectric and Northfield Mountain Pumped Storage Project, (FERC Nos. 1889 and 2485)

Dear Ms. White:

By letter dated March 31, FirstLight notified you of the initiation of Phase IA archaeological surveys being conducted in connection with the Federal Energy Regulatory Commission (the Commission's) relicensing of FirstLight's Turners Falls Hydroelectric and Northfield Mountain Pumped Storage Projects on the Connecticut River in Franklin County, Massachusetts, Cheshire County, New Hampshire, and Windham County, Vermont. We attached maps depicting each Project's proposed Area of Potential Effect (APE), which had been included as figures in Study No. 3.7.1 of FirstLight's Revised Study Plan, dated August 14, 2013. We are sending this letter to provide maps depicting the final APE for each Project. See Figure Nos. 3.7.2-1 through 3.7.2-6.

If you would like additional information about the archaeological investigations, including the APE, please contact Tim Sara at TRC by phone at 301-306-6981 or by email at TSara@trcsolutions.com at your earliest convenience.

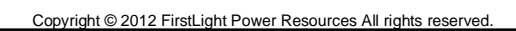
Sincerely,

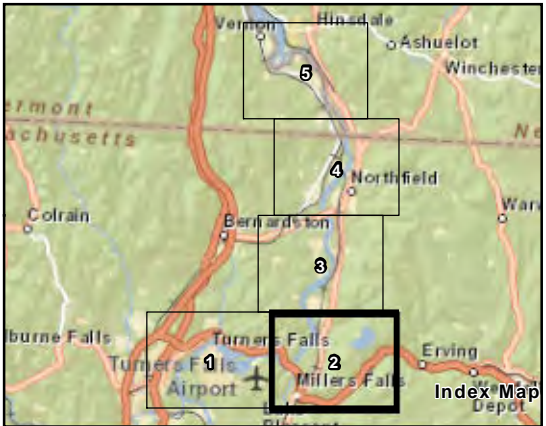
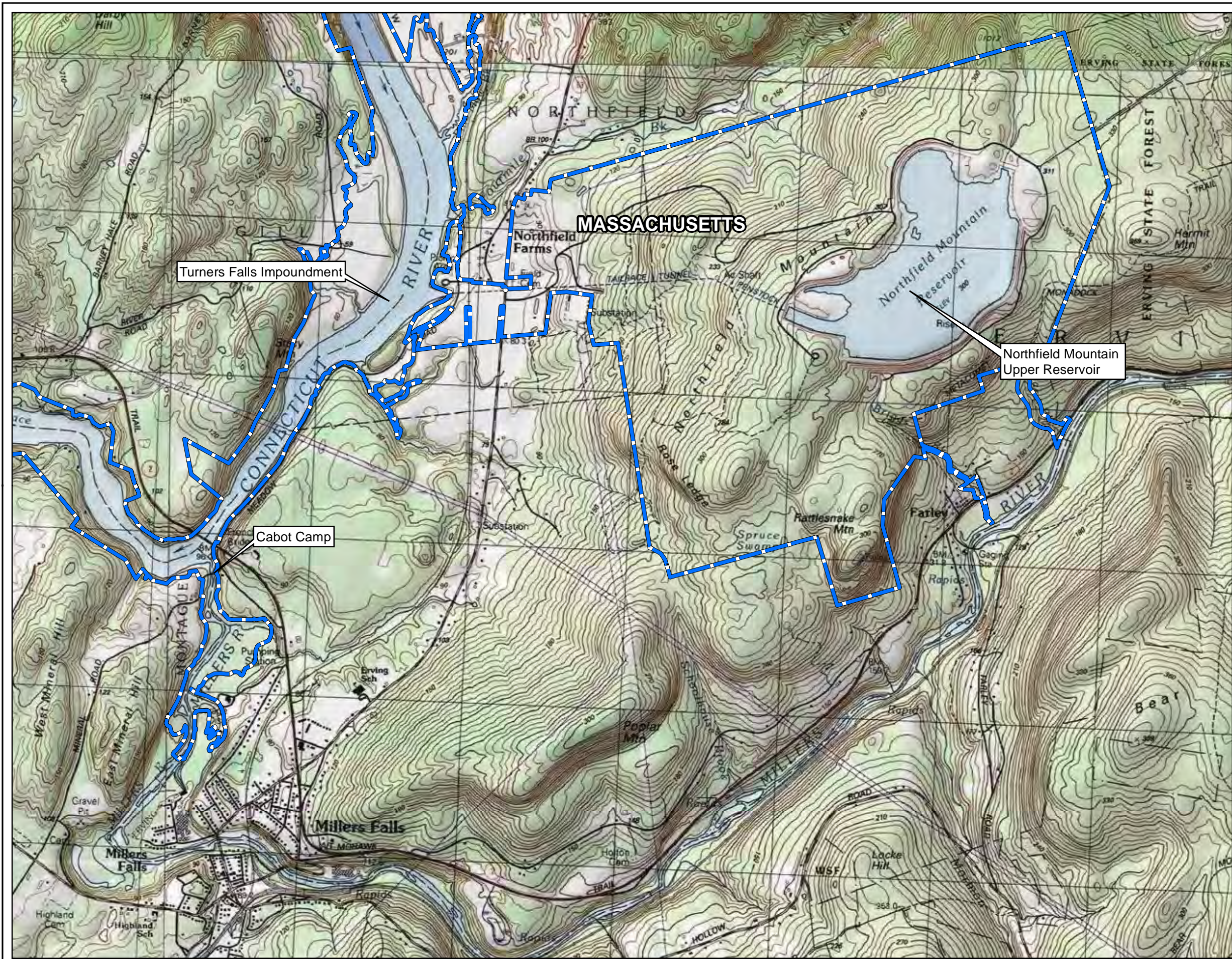
A handwritten signature in black ink, appearing to read "John Howard", is written over a light blue horizontal line.

John Howard

Cc: Federal Energy Regulatory Commission
Massachusetts Historical Commission

Encl.






**FIRSTLIGHT POWER RESOURCES
FINAL AREA OF POTENTIAL EFFECT**

**Figure 3.7.2-2
(Archaeology & Historic Structures)**

Legend

 Final Area of Potential Effect*

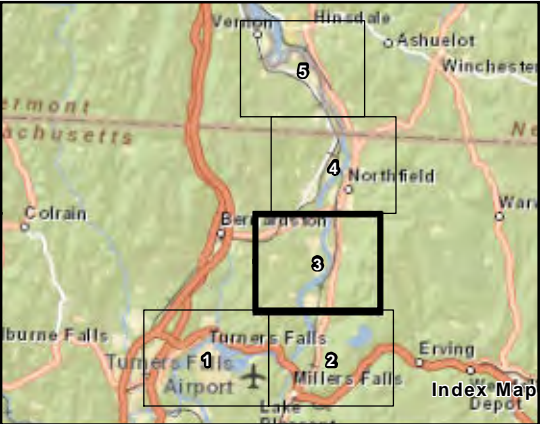
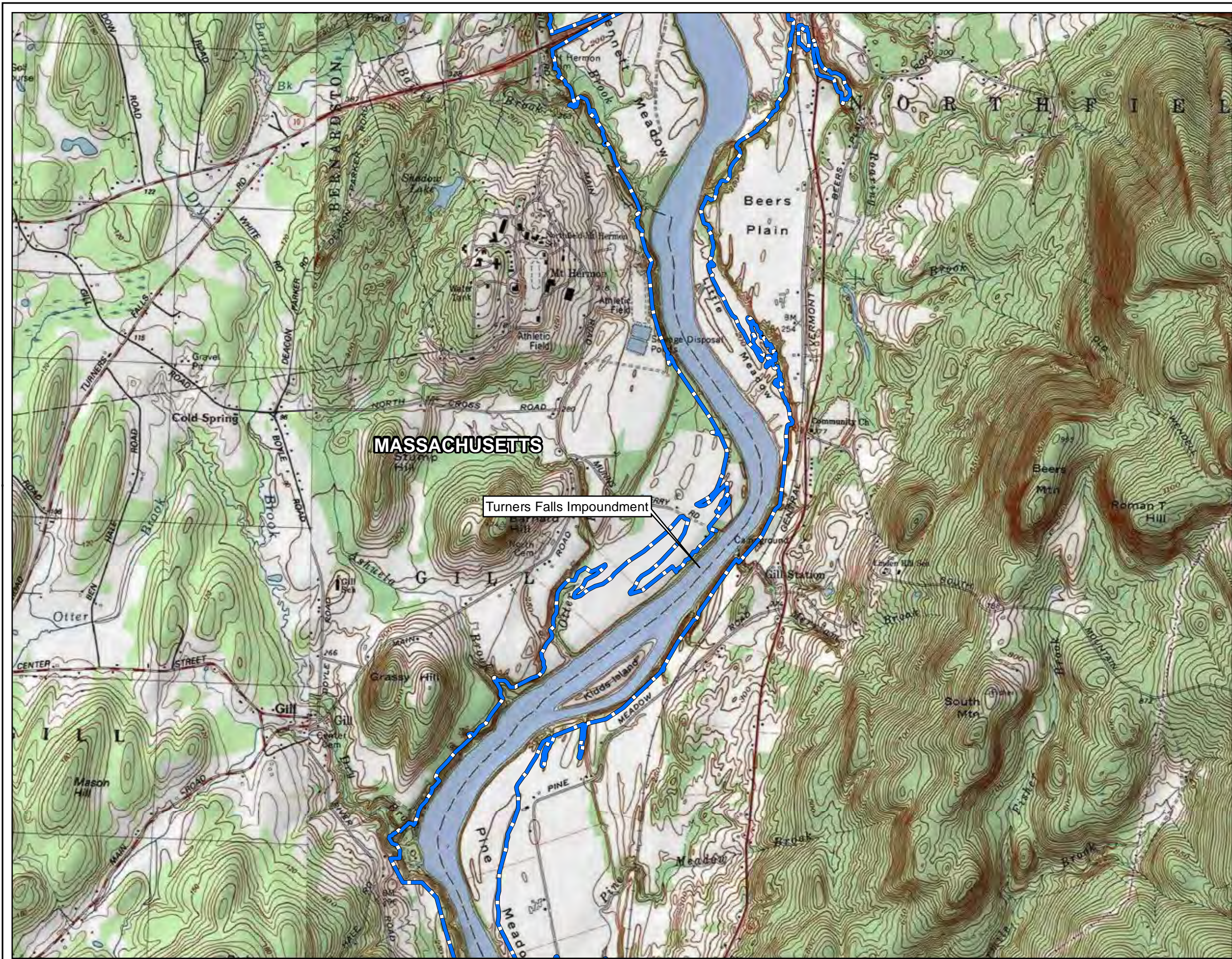
* Final Area of Potential Effect defined by Northfield Mountain/Turners Falls Project Boundary

Service Layer Credits: Sources: Esri, DeLorme, HERE, USGS, Intermap, increment P Corp., NRCAN, Esri Japan, METI, Esri China (Hong Kong), Esri (Thailand), TomTom

0 1,000 2,000 4,000 Feet
1 inch = 2,000 feet




Copyright © 2012 FirstLight Power Resources All rights reserved.



FIRSTLIGHT POWER RESOURCES
FINAL AREA OF POTENTIAL EFFECT

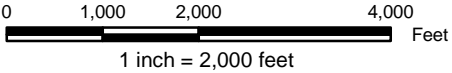
Figure 3.7.2-3
(Archaeology & Historic Structures)

Legend

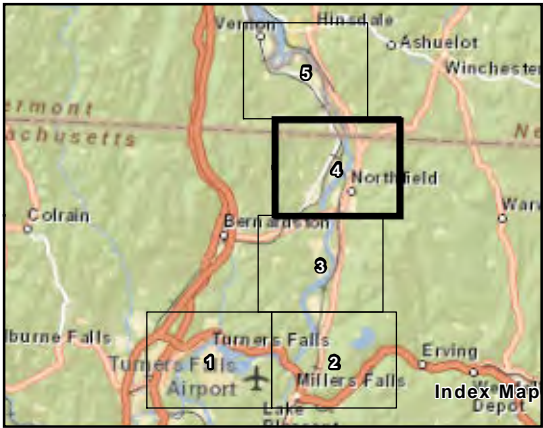
 Final Area of Potential Effect*

* Final Area of Potential Effect defined by Northfield Mountain/Turners Falls Project Boundary

Service Layer Credits: Sources: Esri, DeLorme, HERE, USGS, Intermap, increment P Corp., NRCAN, Esri Japan, METI, Esri China (Hong Kong), Esri (Thailand), TomTom




Copyright © 2012 FirstLight Power Resources All rights reserved.



**FIRSTLIGHT POWER RESOURCES
FINAL AREA OF POTENTIAL EFFECT**

**Figure 3.7.2-4
(Archaeology & Historic Structures)**

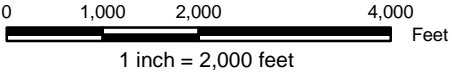
Legend

 Final Area of Potential Effect*

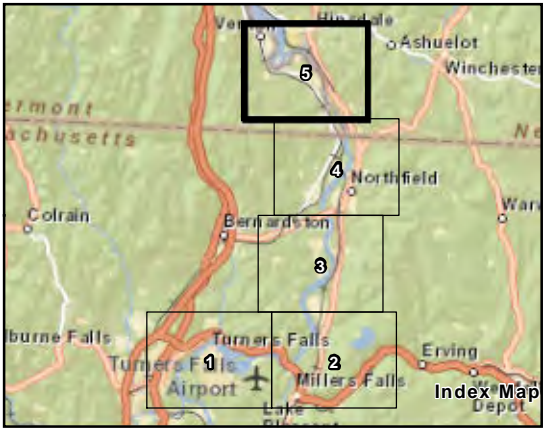
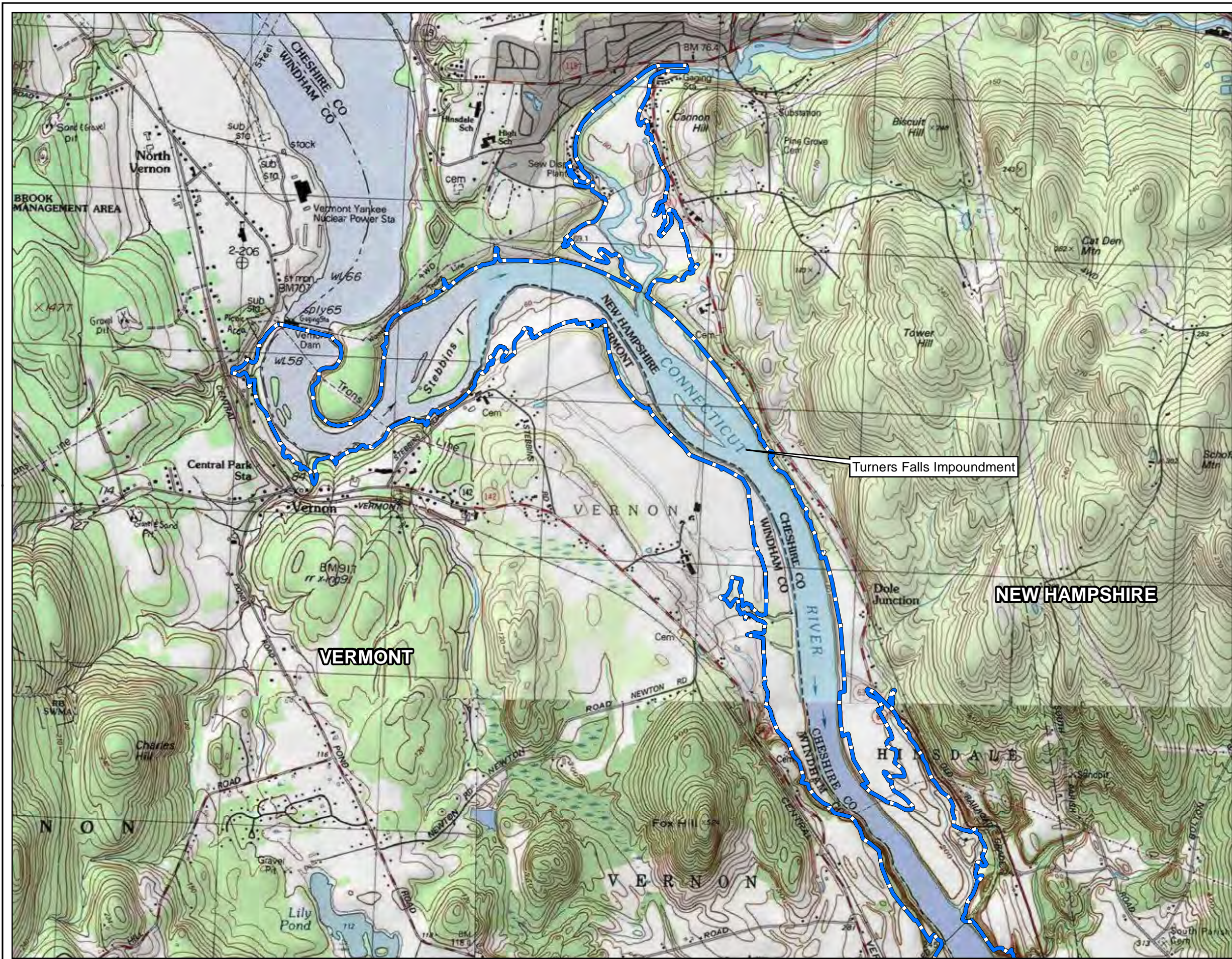
* Final Area of Potential Effect defined by Northfield Mountain/Turners Falls Project Boundary

North Arrow

Service Layer Credits: Sources: Esri, DeLorme, HERE, USGS, Intermap, increment P Corp., NRCAN, Esri Japan, METI, Esri China (Hong Kong), Esri (Thailand), TomTom



Copyright © 2012 FirstLight Power Resources All rights reserved.



**FIRSTLIGHT POWER RESOURCES
FINAL AREA OF POTENTIAL EFFECT**

**Figure 3.7.2-5
(Archaeology & Historic Structures)**

Legend

Final Area of Potential Effect*

* Final Area of Potential Effect defined by Northfield Mountain/Turners Falls Project Boundary

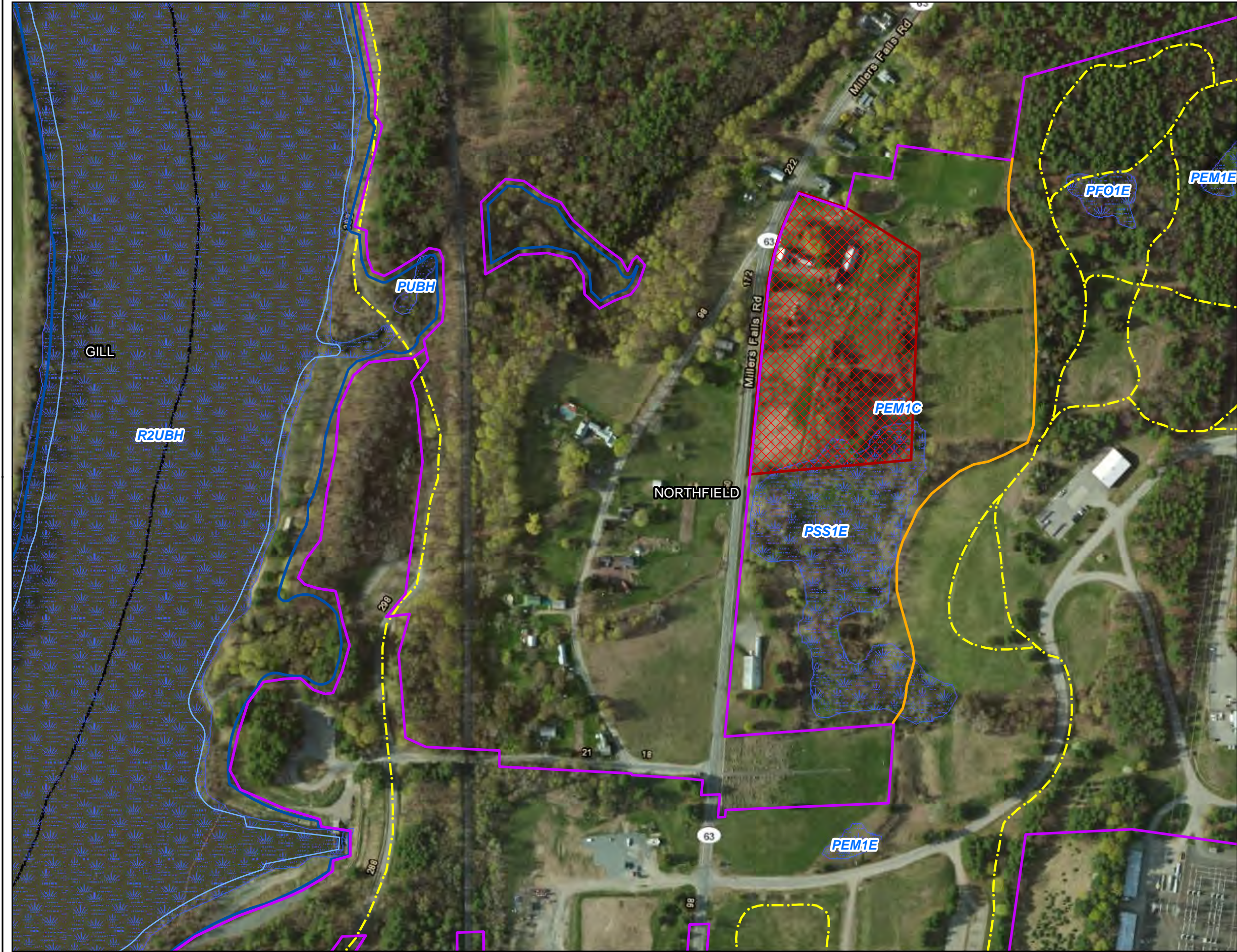
N

Service Layer Credits: Sources: Esri, DeLorme, HERE, USGS, Intermap, increment P Corp., NRCAN, Esri Japan, METI, Esri China (Hong Kong), Esri (Thailand), TomTom

0 1,000 2,000 4,000 Feet

1 inch = 2,000 feet

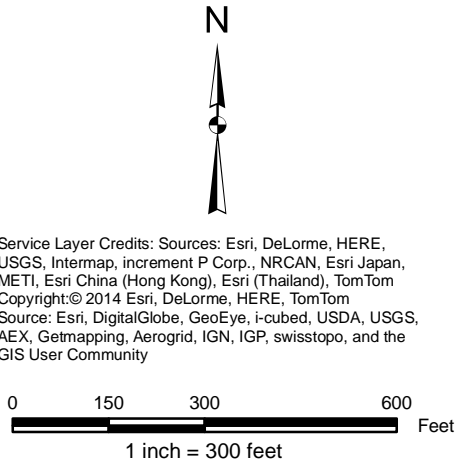




**FIRSTLIGHT POWER RESOURCES
FINAL AREA OF POTENTIAL EFFECT**

**Figure 3.7.2-6
(Fuller Farm Property Location)**

- Legend**
- Northfield/Turners Falls Project Boundary
 - Farm Property
 - Project Trail
 - Agricultural Buffer
 - Town Boundary
 - NWI Wetland
 - Water Elevation
 - Maximum
 - Minimum



Service Layer Credits: Sources: Esri, DeLorme, HERE, USGS, Intermap, increment P Corp., NRCAN, Esri Japan, METI, Esri China (Hong Kong), Esri (Thailand), TomTom
Copyright:© 2014 Esri, DeLorme, HERE, TomTom
Source: Esri, DigitalGlobe, GeoEye, i-cubed, USDA, USGS, AEX, Getmapping, Aerogrid, IGN, IGP, swisstopo, and the GIS User Community



Copyright © 2013 FirstLight Power Resources All rights reserved.



Northfield Mountain Station
99 Millers Falls Road
Northfield, MA 01360
Ph: (413) 659-4489
Fax: (413) 659-4459
Email: john.howard@gdfsuezna.com

John S. Howard
Director FERC Hydro Compliance
Chief Dam Safety Engineer

April 15, 2015

Ms. Bettina Washington
Tribal Historic Preservation Officer
Wampanoag Tribe of Gay Head
20 Black Brook Rd
Aquinnah, MA 02535-1546

Federal Energy Regulatory Commission Relicensing of the Turners Falls Hydroelectric and Northfield Mountain Pumped Storage Project, (FERC Nos. 1889 and 2485)

Dear Ms. Washington:

By letter dated March 31, FirstLight notified you of the initiation of Phase IA archaeological surveys being conducted in connection with the Federal Energy Regulatory Commission (the Commission's) relicensing of FirstLight's Turners Falls Hydroelectric and Northfield Mountain Pumped Storage Projects on the Connecticut River in Franklin County, Massachusetts, Cheshire County, New Hampshire, and Windham County, Vermont. We attached maps depicting each Project's proposed Area of Potential Effect (APE), which had been included as figures in Study No. 3.7.1 of FirstLight's Revised Study Plan, dated August 14, 2013. We are sending this letter to provide maps depicting the final APE for each Project. See Figure Nos. 3.7.2-1 through 3.7.2-6.

If you would like additional information about the archaeological investigations, including the APE, please contact Tim Sara at TRC by phone at 301-306-6981 or by email at TSara@trcsolutions.com at your earliest convenience.

Sincerely,

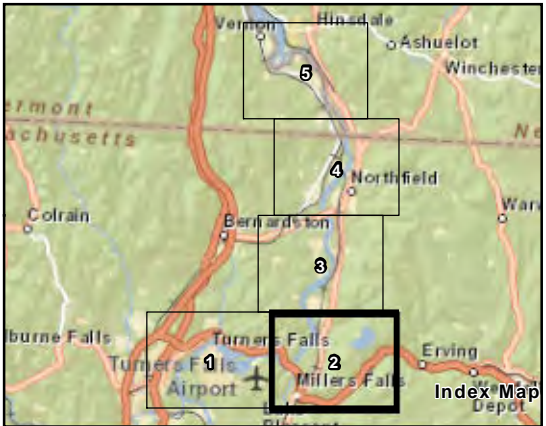
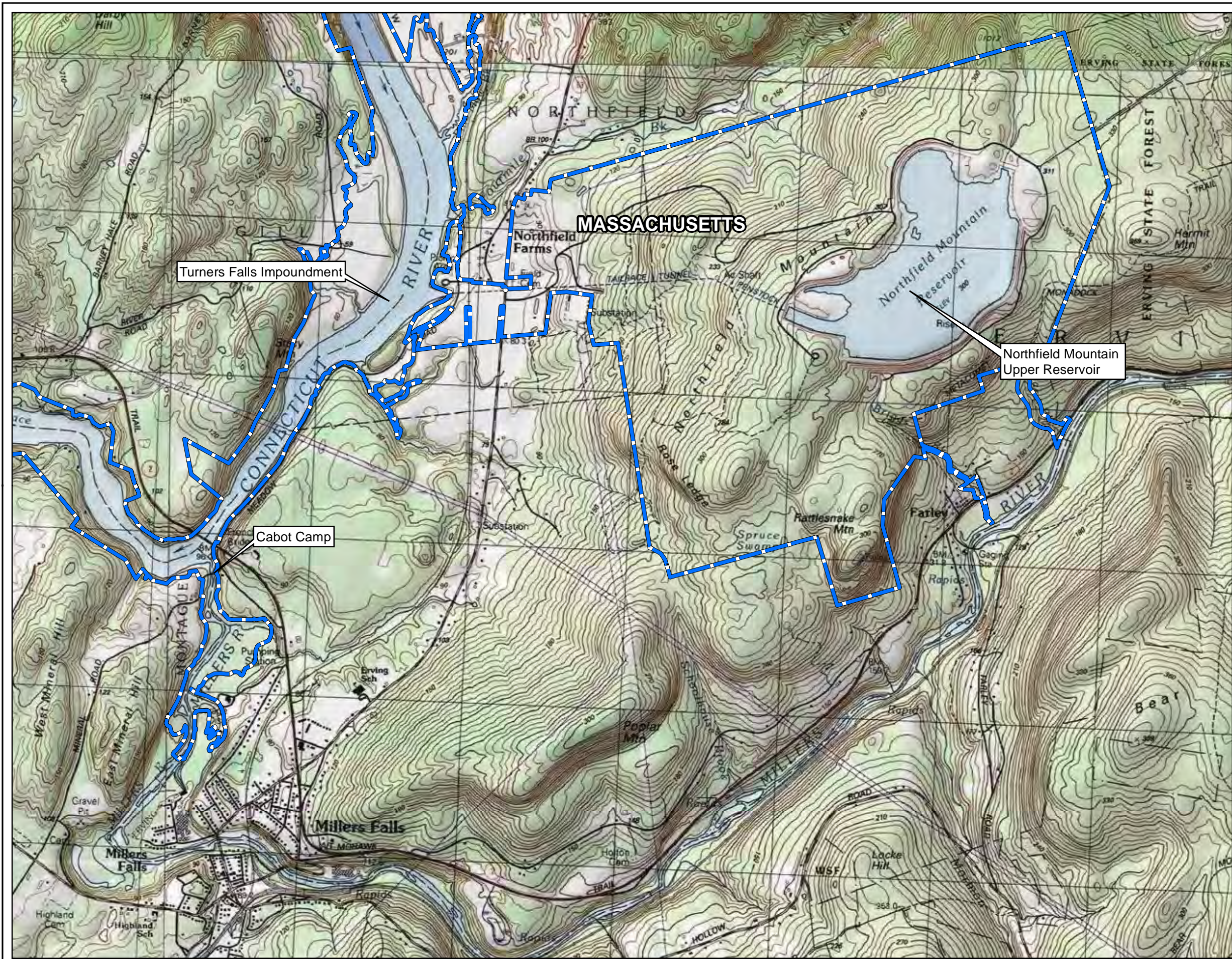
A handwritten signature in black ink, appearing to read "John Howard", is written in a cursive style.

John Howard

Cc: Federal Energy Regulatory Commission
Massachusetts Historical Commission

Encl.







**FIRSTLIGHT POWER RESOURCES
FINAL AREA OF POTENTIAL EFFECT**

**Figure 3.7.2-2
(Archaeology & Historic Structures)**

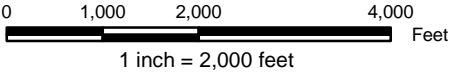
Legend

 Final Area of Potential Effect*

* Final Area of Potential Effect defined by Northfield Mountain/Turners Falls Project Boundary

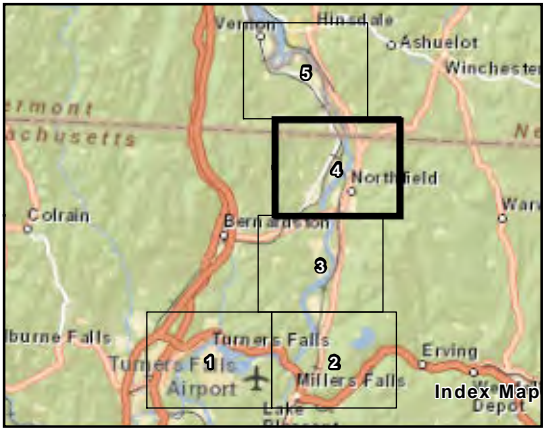


Service Layer Credits: Sources: Esri, DeLorme, HERE, USGS, Intermap, increment P Corp., NRCAN, Esri Japan, METI, Esri China (Hong Kong), Esri (Thailand), TomTom



Copyright © 2012 FirstLight Power Resources All rights reserved.







**FIRSTLIGHT POWER RESOURCES
FINAL AREA OF POTENTIAL EFFECT**

**Figure 3.7.2-4
(Archaeology & Historic Structures)**

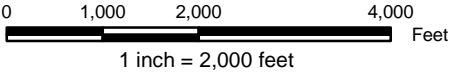
Legend

 Final Area of Potential Effect*

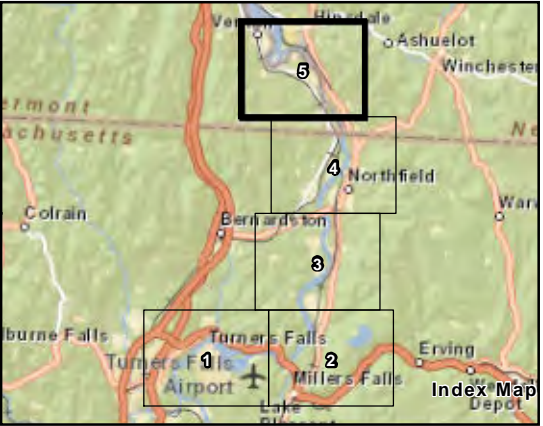
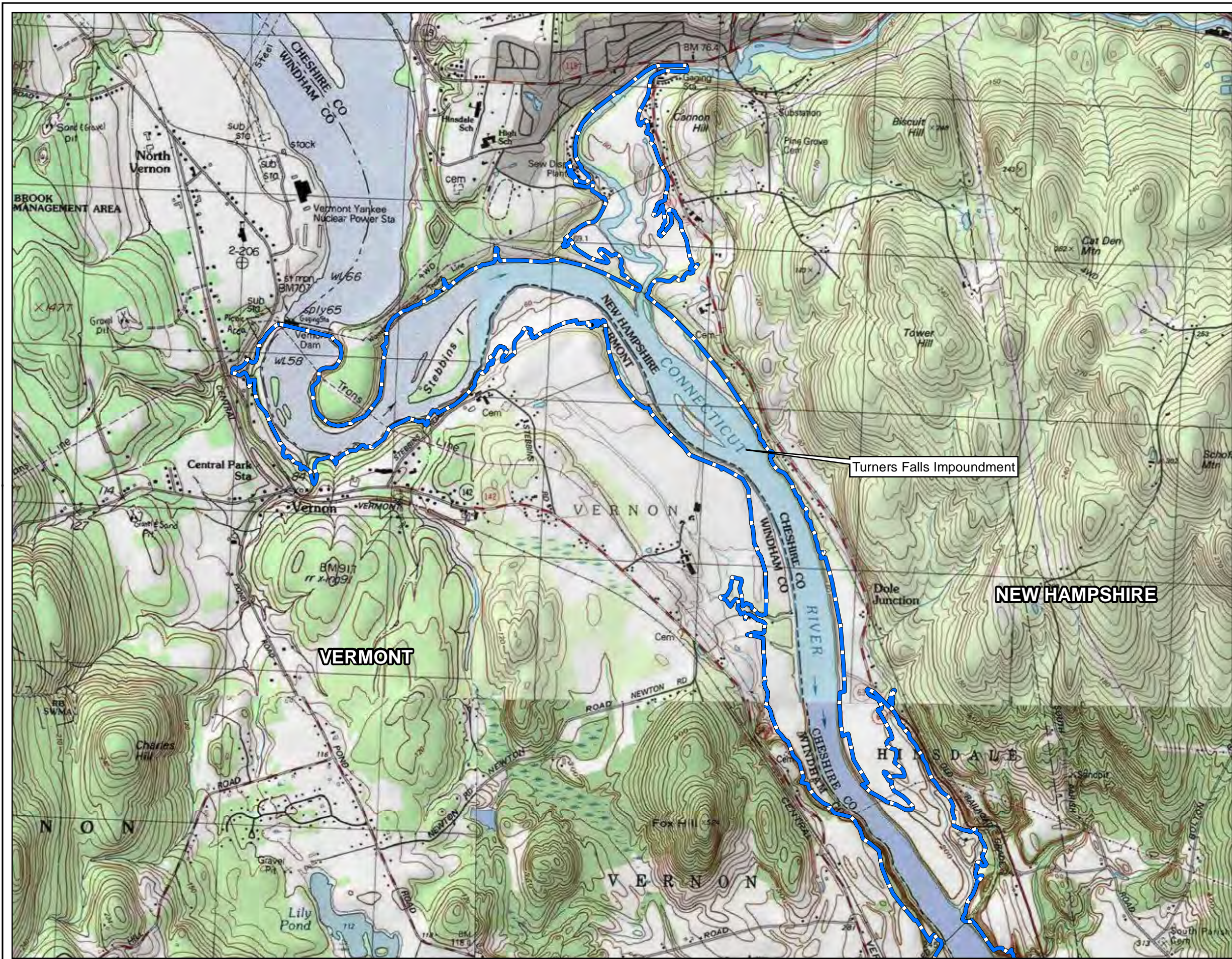
* Final Area of Potential Effect defined by Northfield Mountain/Turners Falls Project Boundary



Service Layer Credits: Sources: Esri, DeLorme, HERE, USGS, Intermap, increment P Corp., NRCAN, Esri Japan, METI, Esri China (Hong Kong), Esri (Thailand), TomTom



Copyright © 2012 FirstLight Power Resources All rights reserved.



**FIRSTLIGHT POWER RESOURCES
FINAL AREA OF POTENTIAL EFFECT**

**Figure 3.7.2-5
(Archaeology & Historic Structures)**

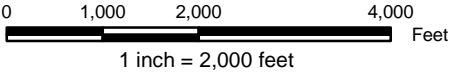
Legend

Final Area of Potential Effect*

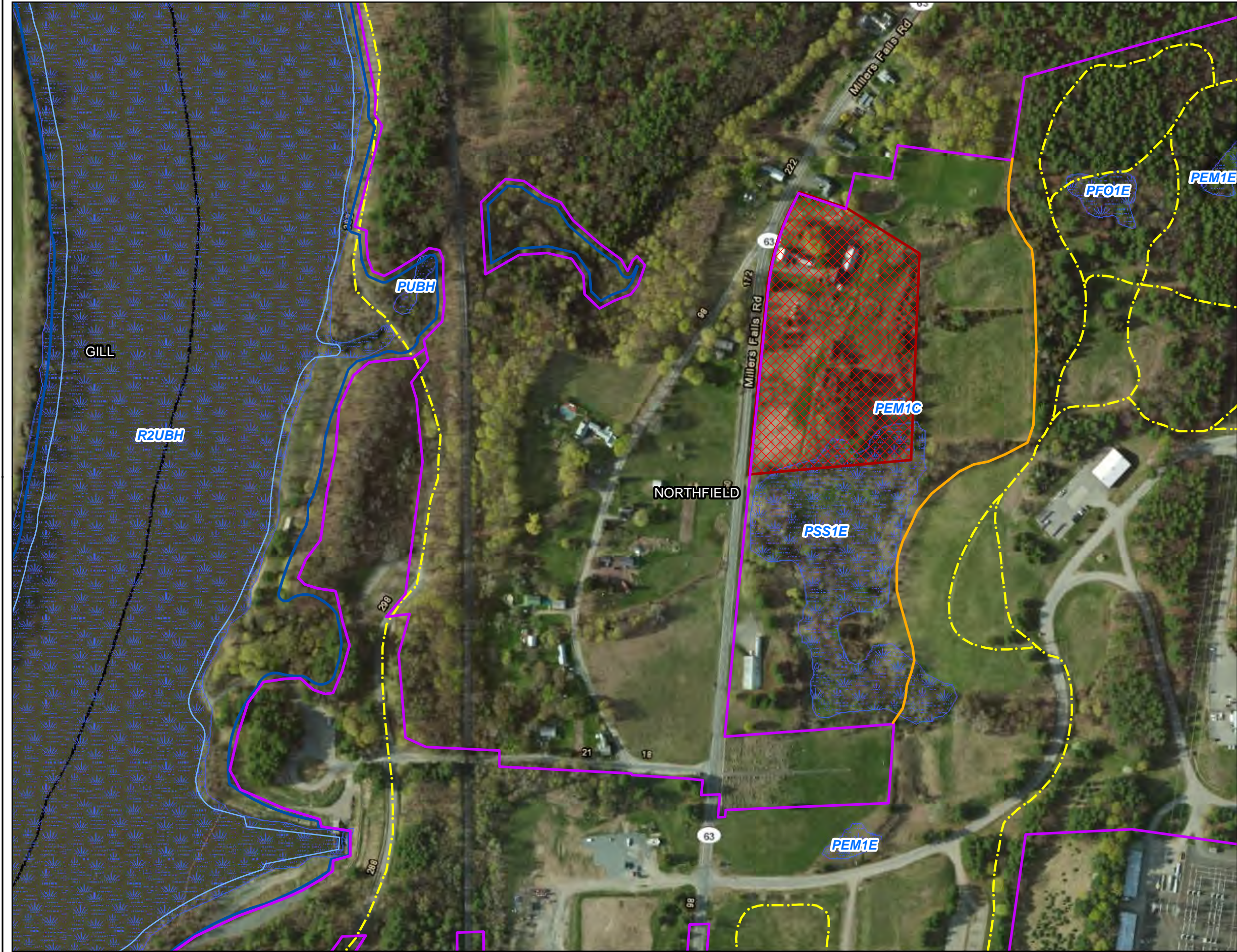
* Final Area of Potential Effect defined by Northfield Mountain/Turners Falls Project Boundary

N

Service Layer Credits: Sources: Esri, DeLorme, HERE, USGS, Intermap, increment P Corp., NRCAN, Esri Japan, METI, Esri China (Hong Kong), Esri (Thailand), TomTom



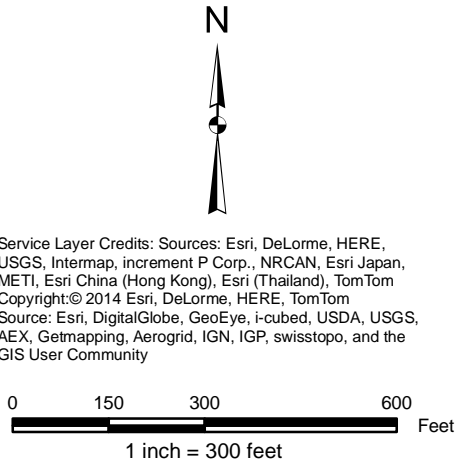
Copyright © 2012 FirstLight Power Resources All rights reserved.



**FIRSTLIGHT POWER RESOURCES
FINAL AREA OF POTENTIAL EFFECT**

**Figure 3.7.2-6
(Fuller Farm Property Location)**

- Legend**
- Northfield/Turners Falls Project Boundary
 - Farm Property
 - Project Trail
 - Agricultural Buffer
 - Town Boundary
 - NWI Wetland
 - Water Elevation
 - Maximum
 - Minimum



Service Layer Credits: Sources: Esri, DeLorme, HERE, USGS, Intermap, increment P Corp., NRCAN, Esri Japan, METI, Esri China (Hong Kong), Esri (Thailand), TomTom
Copyright:© 2014 Esri, DeLorme, HERE, TomTom
Source: Esri, DigitalGlobe, GeoEye, i-cubed, USDA, USGS, AEX, Getmapping, Aerogrid, IGN, IGP, swisstopo, and the GIS User Community



Copyright © 2013 FirstLight Power Resources All rights reserved.

Document Content(s)

April 2014 Letter to Mashpee Wampanoag.PDF.....1-7

April 2014 Letter to Narragansett.PDF.....8-14

April 2014 Letter to Nolumbeka.PDF.....15-21

April 2014 Letter to Stockbridge-Munsee.PDF.....22-28

April 2014 Letter to Wampanoag of Gay Head.PDF.....29-35